

Asti Summer Crossing

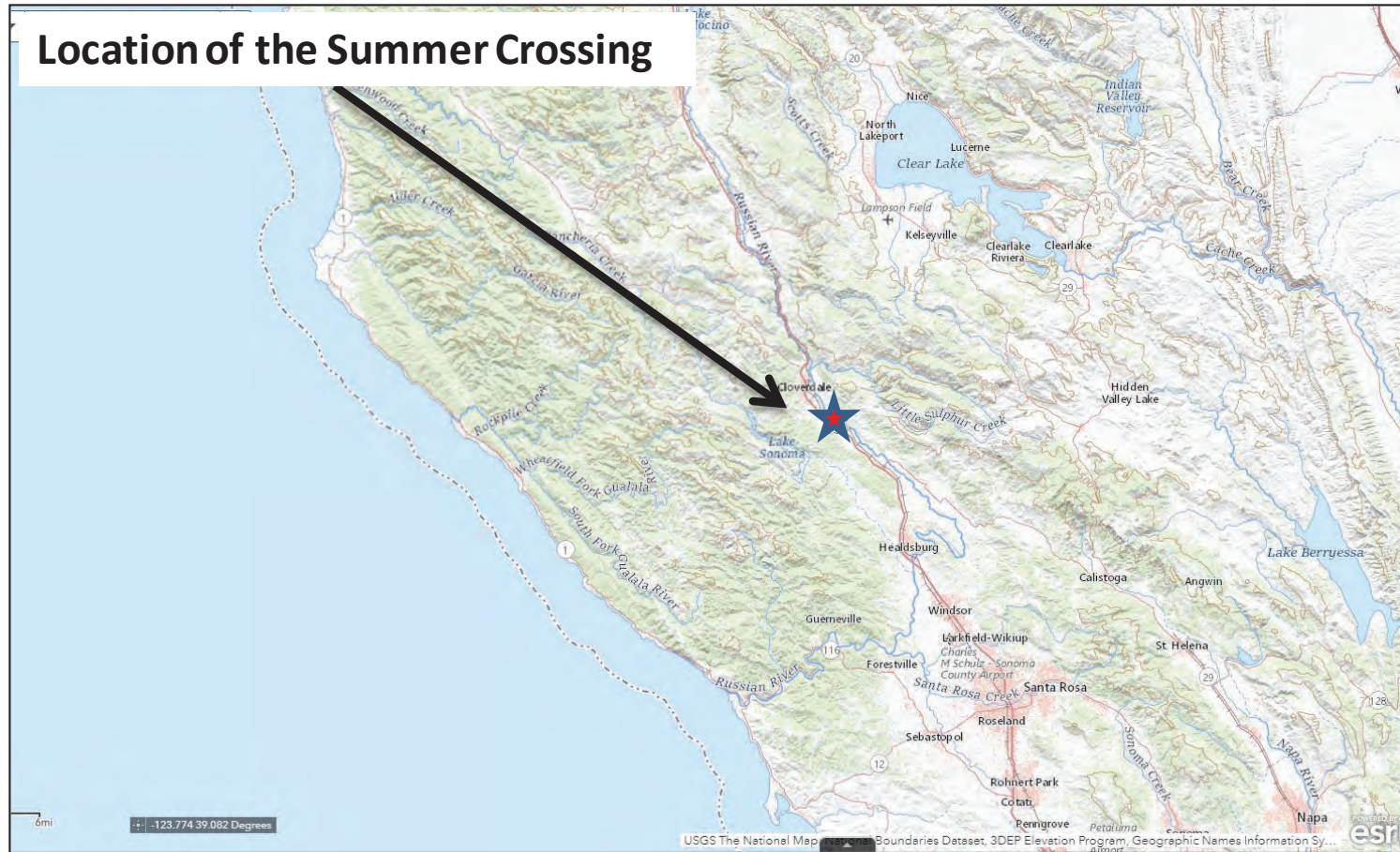


Figure 1 – Project Vicinity Map
Asti Summer Crossing
County of Sonoma
September 2020

Asti Summer Crossing

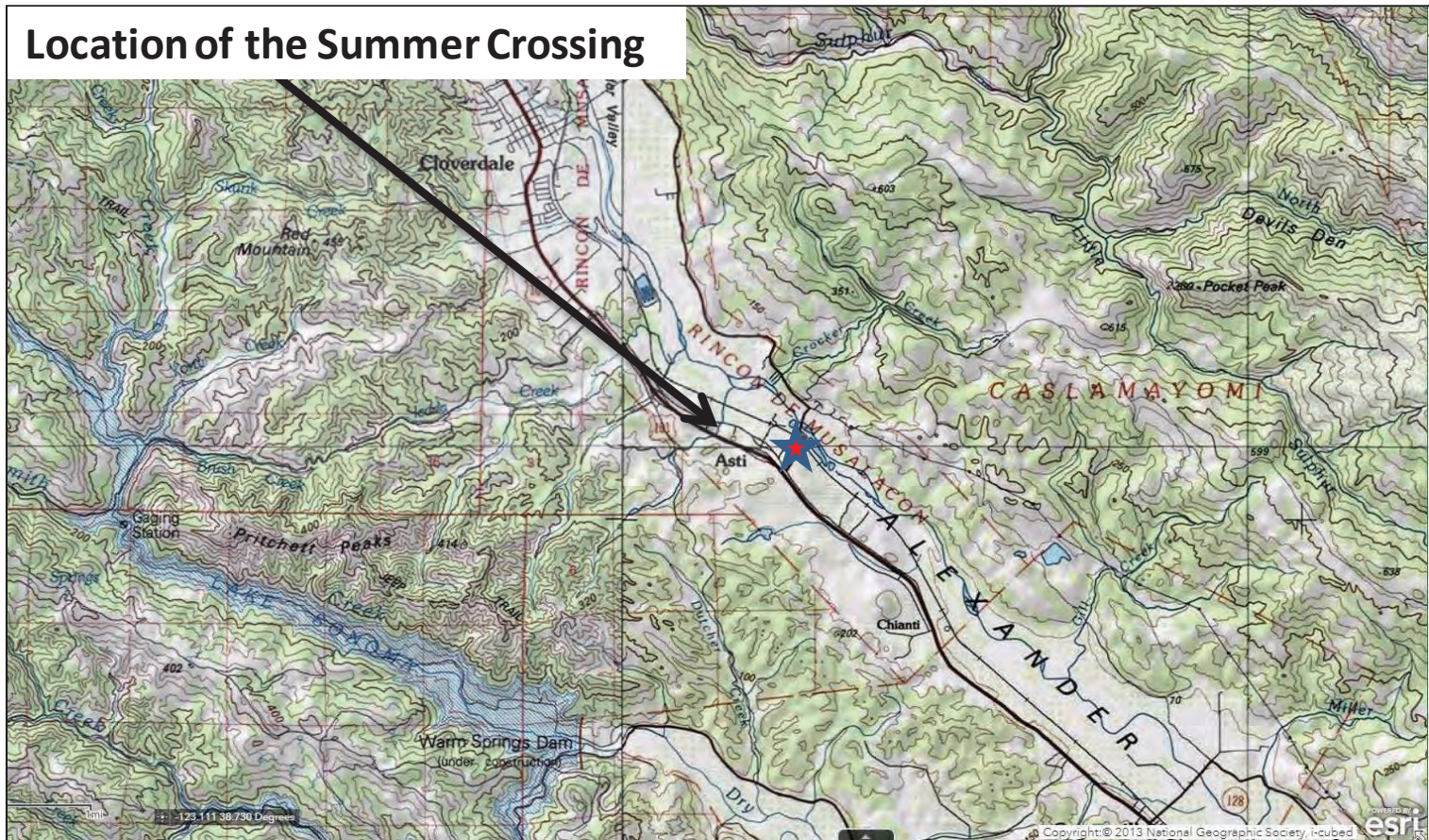


Figure 2 – Project Location Map
Asti USGS 7.5 Minute Quad
Asti Summer Crossing
County of Sonoma
September 2020

Asti Summer Crossing



Figure 3 East Bridge Scenario (One Bridge)
Asti Summer Crossing
County of Sonoma
September 2020

Asti Summer Crossing

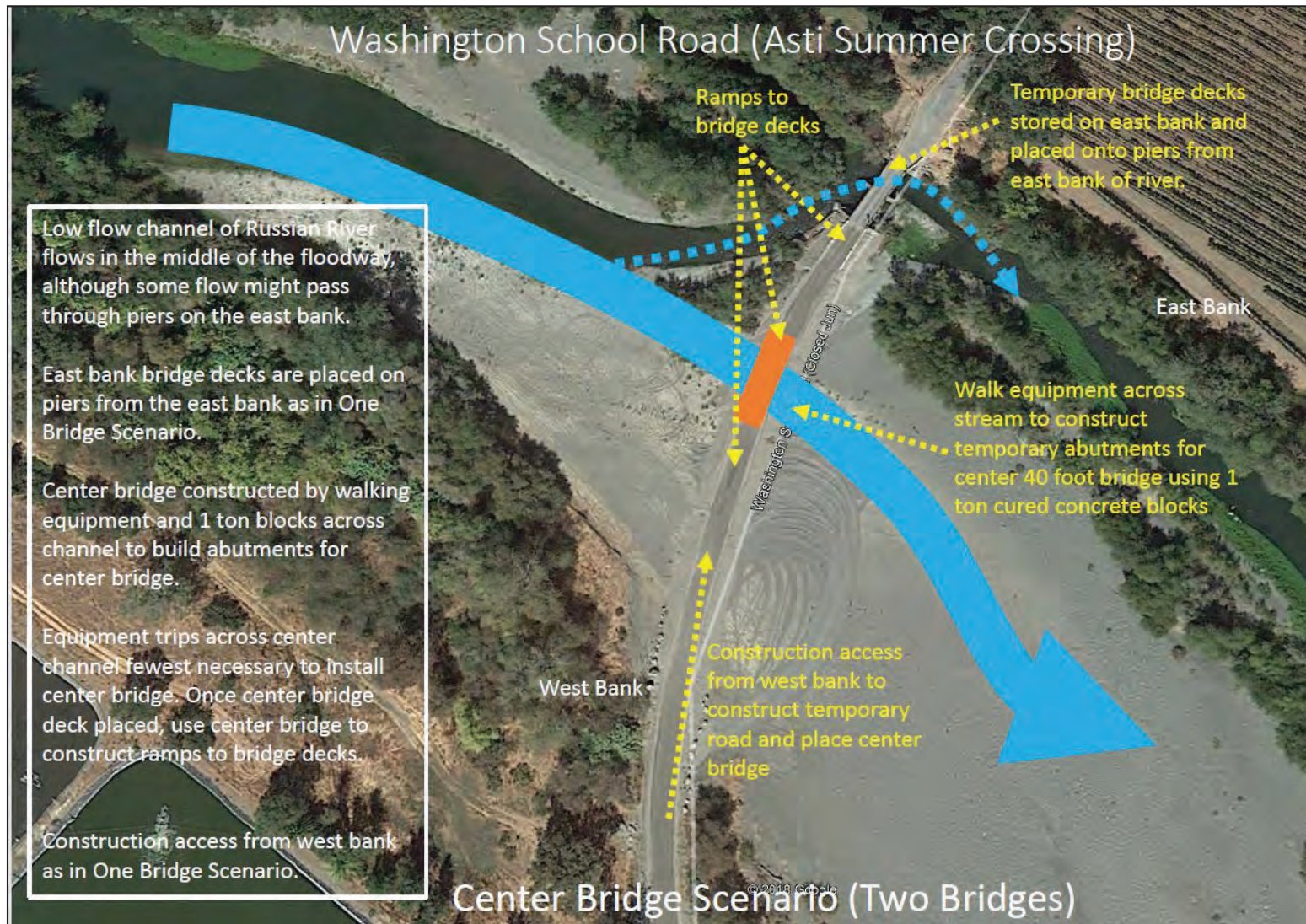


Figure 4 Center Bridge Scenario (Two Bridges)
Asti Summer Crossing
County of Sonoma
September 2020

Asti Summer Crossing



Figure 5 East Bridge with Culverts Under Roadway
Asti Summer Crossing
County of Sonoma
September 2020

Asti Summer Crossing

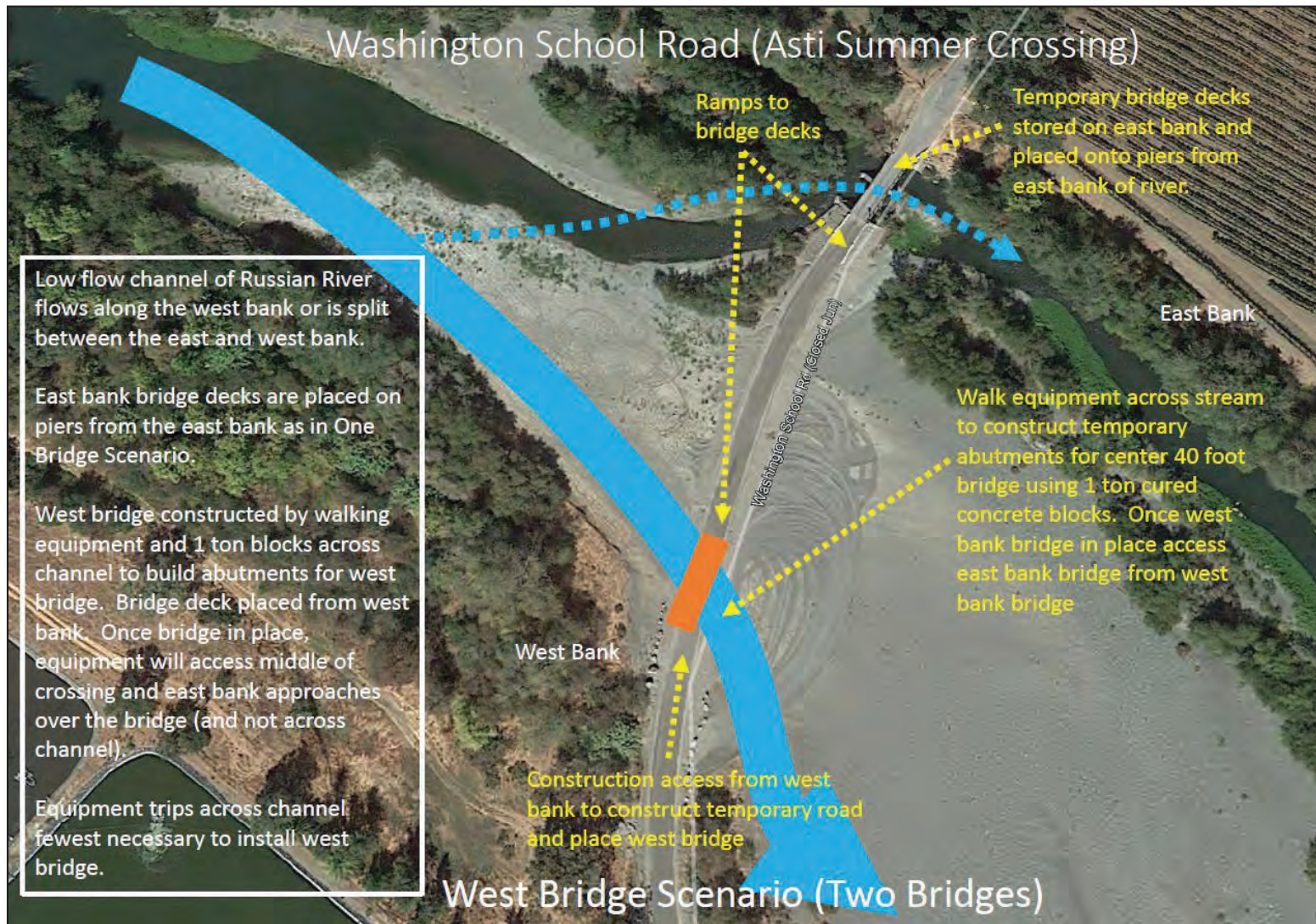


Figure 6 West Bridge Scenario (Two Bridges)
Asti Summer Crossing
County of Sonoma
September 2020

Asti Summer Crossing

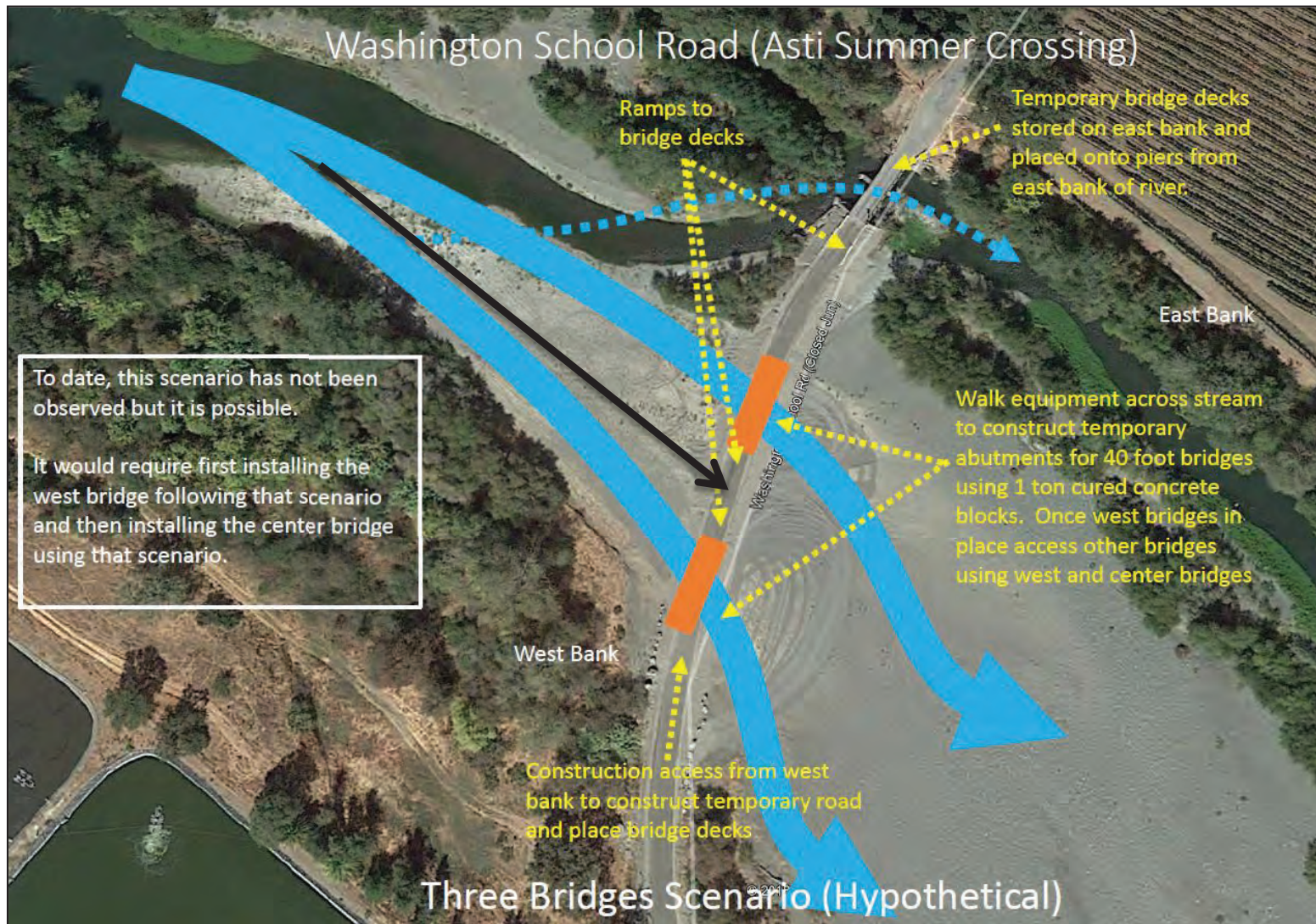


Figure 7 Three Bridge Scenario (Hypothetical)
Asti Summer Crossing
County of Sonoma
September 2020

Asti Summer Crossing




Figure 8 Alternative 4 Longer Temporary Bridge
 Asti Summer Crossing
 County of Sonoma
 September 2020