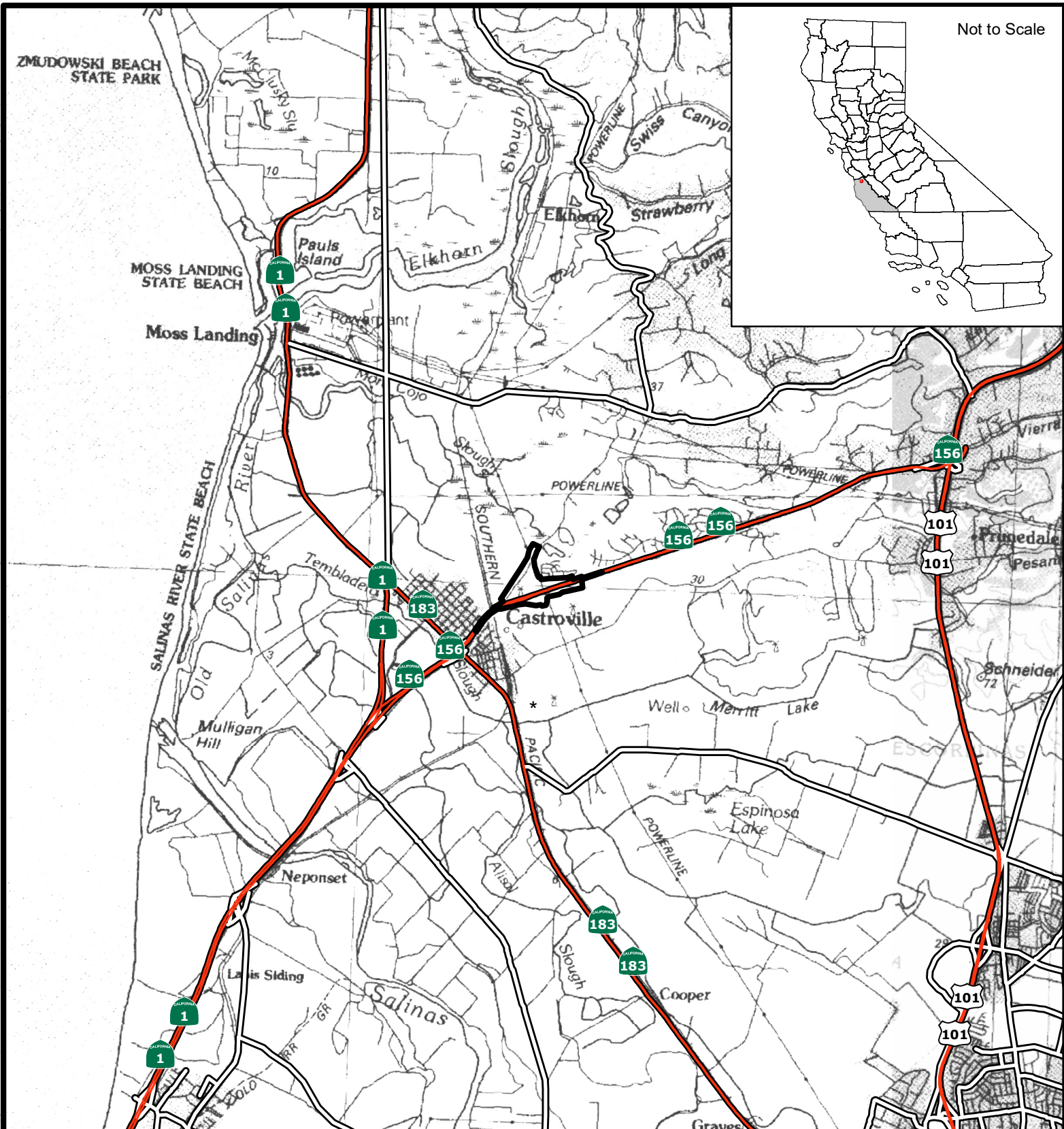


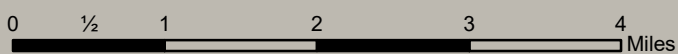


Not to Scale



### Legend

-  Survey Area Boundary (127.6 ac)
-  Highways



Coordinate System: NAD 1983 2011 StatePlane California IV FIPS 0404 Ft US

1 inch equals 6,667 feet

Created on February 4, 2020

Author: Sarah Sandstrom, Associate Environmental Planner  
 Caltrans District 05  
 50 Higuera  
 San Luis Obispo, CA 93401









# Jurisdictional Impacts

**Castroville Interchange Project**  
**D05-MON-156-R1.4/1.7**

**PN: 05-18000120/EA: 05-31601**

-  Palustrine Emergent Wetlands (WOUS, WOS)
-  Intermittent Stream (WOUS)
-  Offsite Wetlands (Approximate)
-  Offsite Stream (Approximate)

## Jurisdictional Impacts

-  Permanent
-  Temporary

## Extent of Disturbance

-  Road fill extent
-  Pavement

WOUS = Waters of the U.S.  
WOS = Waters of the State

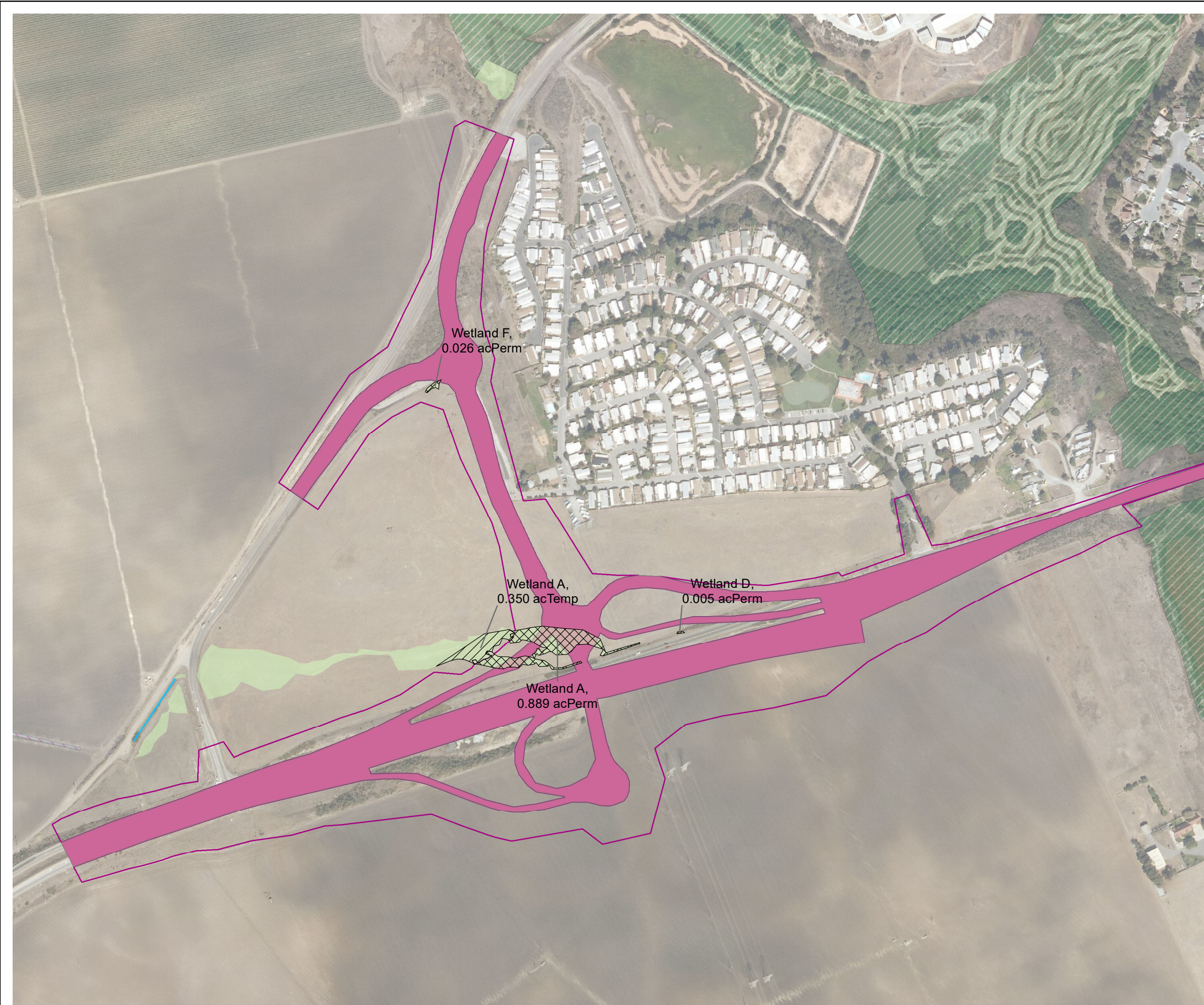
0 105 210 420 630 840 Feet

1 inch = 375.01 feet

Coordinate System:  
NAD 1983 2011 StatePlane California IV FIPS 0404 Ft US

Created on July 20, 2020  
Revised on April 28, 2021

Author: Sarah Sandstrom,  
Associate Environmental Planner  
Caltrans District 05  
50 Higuera  
San Luis Obispo, CA 93401




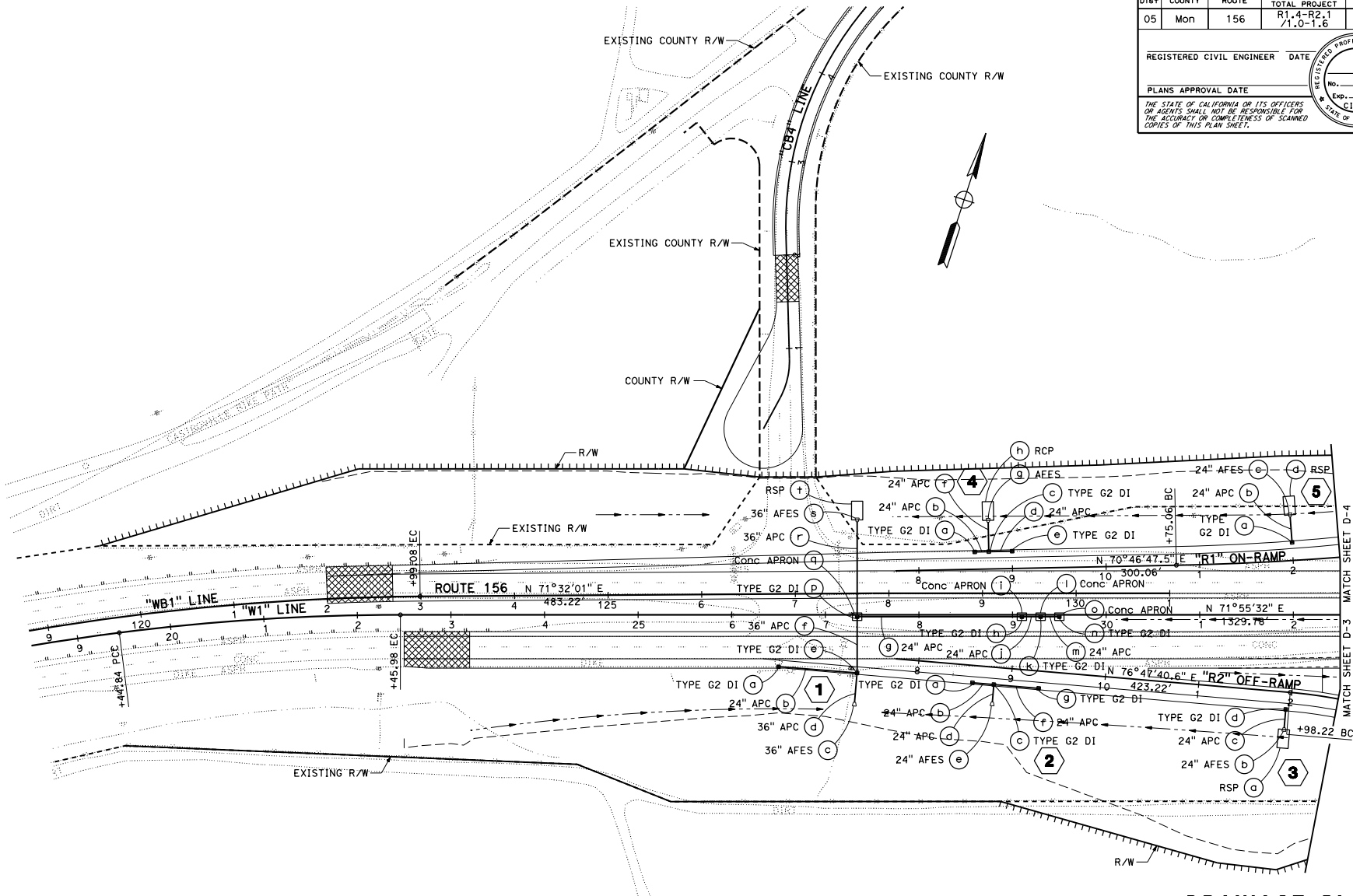


DIST	COUNTY	ROUTE	POST MILES TOTAL PROJECT	SHEET NO.	TOTAL SHEETS
05	Mon	156	R1.4-R2.1 /1.0-1.6	??	??

REGISTERED CIVIL ENGINEER DATE: \_\_\_\_\_

PLANS APPROVAL DATE: \_\_\_\_\_

THE STATE OF CALIFORNIA OR ITS OFFICERS OR AGENTS SHALL NOT BE RESPONSIBLE FOR THE ACCURACY OR COMPLETENESS OF SCANNED COPIES OF THIS PLAN SHEET.

**DRAINAGE PLANS**  
 SCALE: 1" = 50'

STATE OF CALIFORNIA - DEPARTMENT OF TRANSPORTATION  
**Caltrans** DESIGN DIVISION

FUNCTIONAL SUPERVISOR  
 ROBERTO BANDA

CALCULATED-DESIGNED BY  
 CHECKED BY

MICAELA GARCIA  
 BAO XIONG

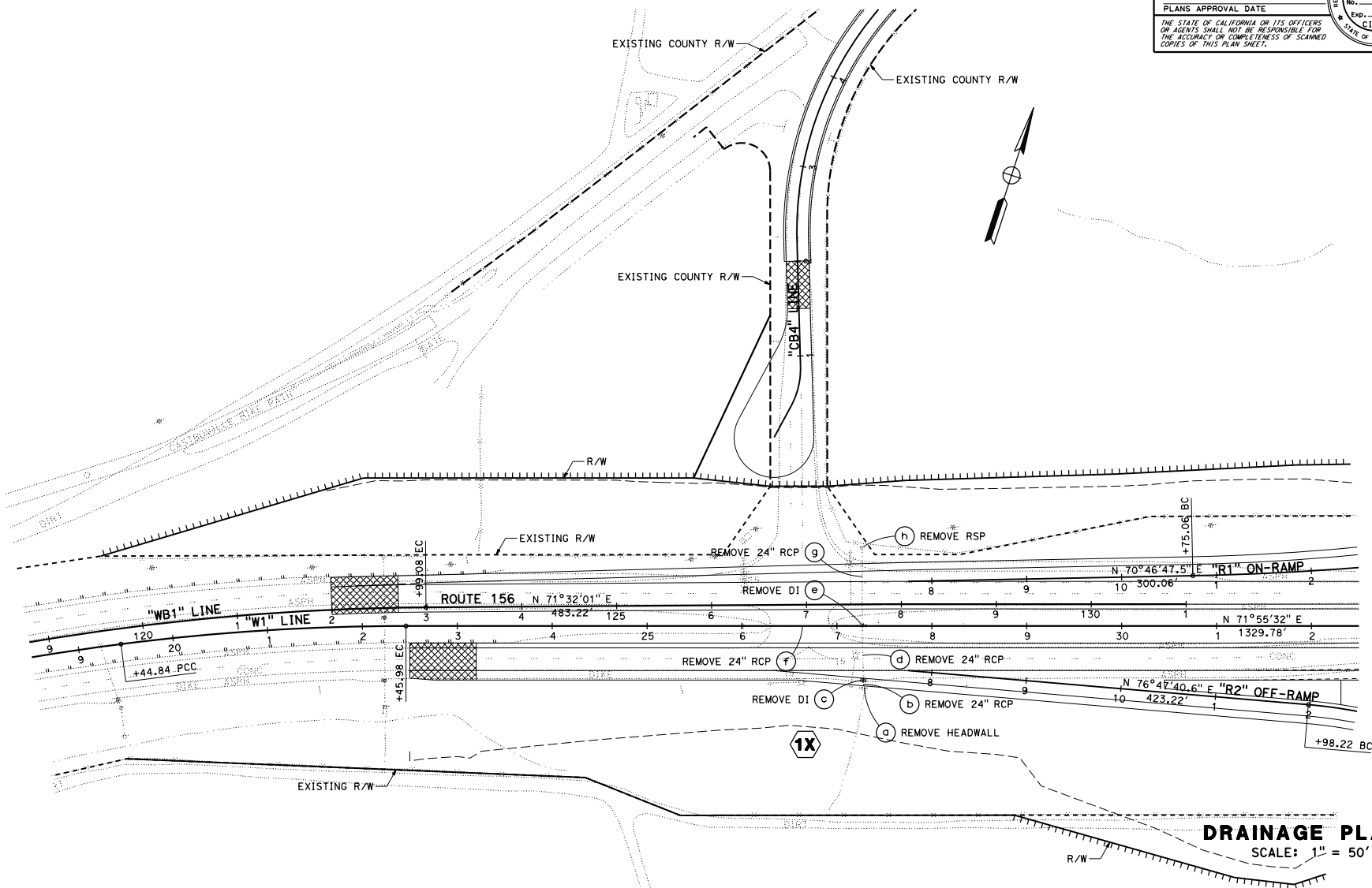
REVISED BY  
 DATE REVISED

DIST	COUNTY	ROUTE	POST MILES TOTAL PROJECT	SHEET No.	TOTAL SHEETS
05	Mon	156	R1.4-R2.1 /1.0-1.6	??	??

REGISTERED CIVIL ENGINEER DATE \_\_\_\_\_

PLANS APPROVAL DATE \_\_\_\_\_

THE STATE OF CALIFORNIA OR ITS OFFICERS OR AGENTS SHALL NOT BE RESPONSIBLE FOR THE ACCURACY OR COMPLETENESS OF SCANNED COPIES OF THIS PLAN SHEET.



**DRAINAGE PLANS**  
 SCALE: 1" = 50'

**D-2**



STATE OF CALIFORNIA - DEPARTMENT OF TRANSPORTATION  
**Caltrans** DESIGN DIVISION

FUNCTIONAL SUPERVISOR: ROBERTO BANDA  
 CHECKED BY: MICHAEL GARCIA  
 REVISIONS: BAO XIONG

REVISOR: MICHAEL GARCIA  
 DATE: BAO XIONG

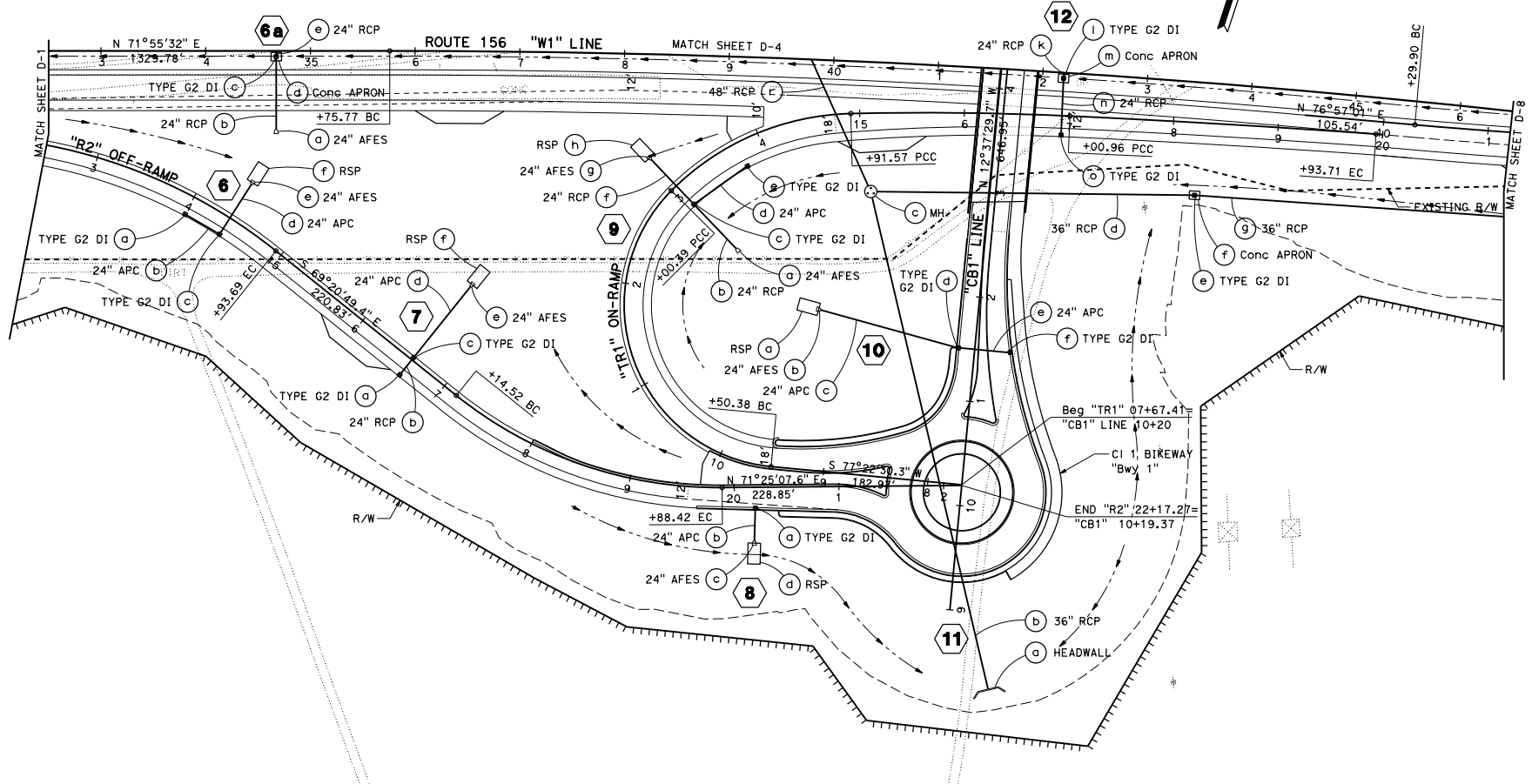
DIST	COUNTY	ROUTE	POST MILES TOTAL PROJECT	SHEET NO.	TOTAL SHEETS
05	Mon	156	R1.4-R2.1 /1.0-1.6	??	??

REGISTERED CIVIL ENGINEER DATE

PLANS APPROVAL DATE

THE STATE OF CALIFORNIA OR ITS OFFICERS OR AGENTS SHALL NOT BE RESPONSIBLE FOR THE ACCURACY OR COMPLETENESS OF SCANNED COPIES OF THIS PLAN SHEET.

REGISTERED PROFESSIONAL ENGINEER  
 NO. \_\_\_\_\_  
 EXP. \_\_\_\_\_  
 CIVIL  
 STATE OF CALIFORNIA



**DRAINAGE PLANS**  
 SCALE: 1" = 50'

LAST REVISION DATE PLOTTED => 03-JUL-2020 01-10-20 TIME PLOTTED => 08:45



DIST	COUNTY	ROUTE	POST MILES TOTAL PROJECT	SHEET No.	TOTAL SHEETS
05	Mon	156	R1.4-R2.1 71.0-1.6	??	??

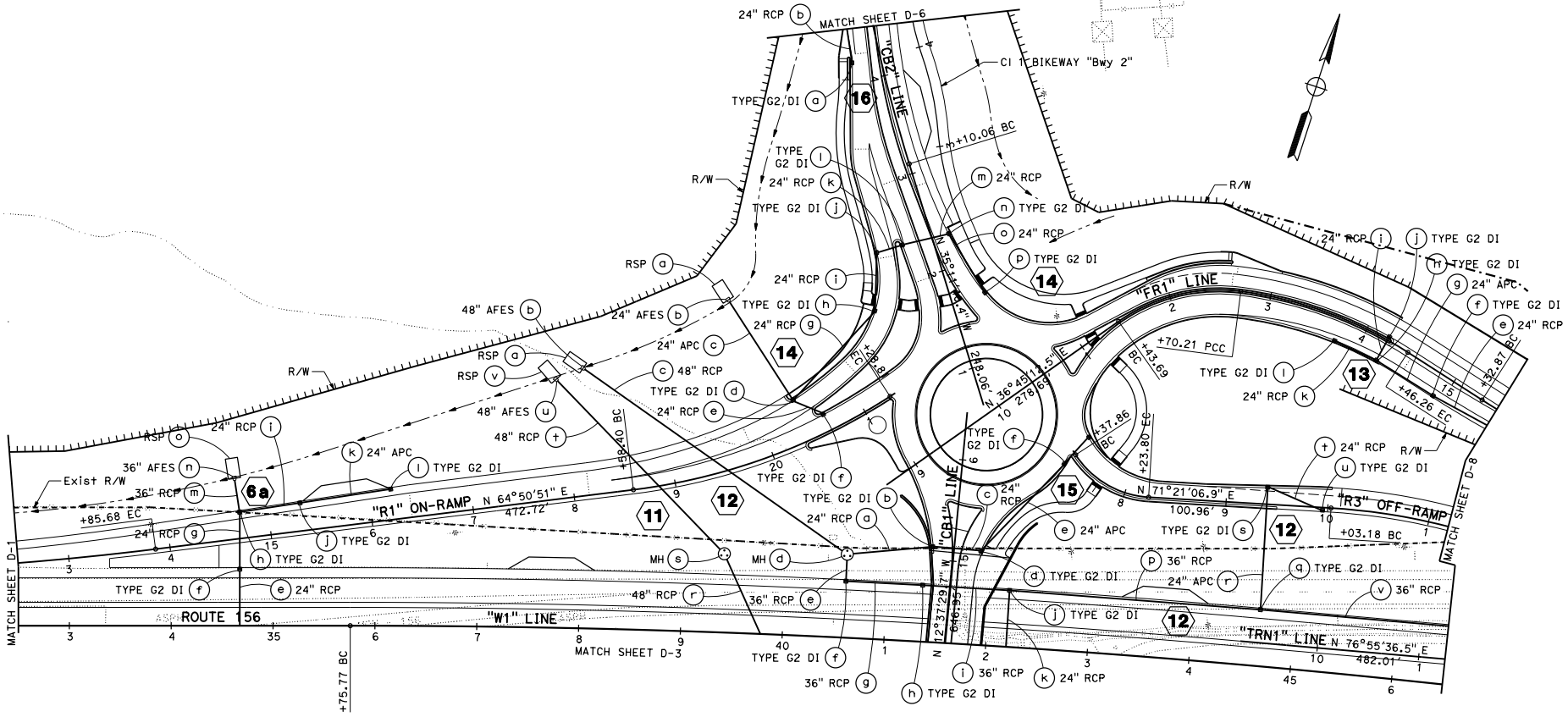
  

REGISTERED CIVIL ENGINEER	DATE
PLANS APPROVAL DATE	

THE STATE OF CALIFORNIA OR ITS OFFICERS OR AGENTS SHALL NOT BE RESPONSIBLE FOR THE ACCURACY OR COMPLETENESS OF SCANNED COPIES OF THIS PLAN SHEET.



STATE OF CALIFORNIA - DEPARTMENT OF TRANSPORTATION  
**Caltrans**  
 DESIGN DIVISION  
 FUNCTIONAL SUPERVISOR: ROBERTO BANDA  
 CALCULATED/DESIGNED BY: MICAELA GARCIA  
 CHECKED BY: BAO XIONG  
 REVISED BY: DATE REVISION



**DRAINAGE PLANS**  
 SCALE: 1" = 50'

**D-4**

LAST REVISION: DATE PLOTTED => 03-JUL-2020      01-10-20 TIME PLOTTED => 08:45



STATE OF CALIFORNIA - DEPARTMENT OF TRANSPORTATION  
**Caltrans** DESIGN DIVISION

FUNCTIONAL SUPERVISOR  
 +757.77 BC  
 ROBERTO BANDA

CALCULATED-DESIGNED BY  
 CHECKED BY

REVISOR BY  
 DATE REVISED

MICAELA GARCIA  
 BAO XIONG

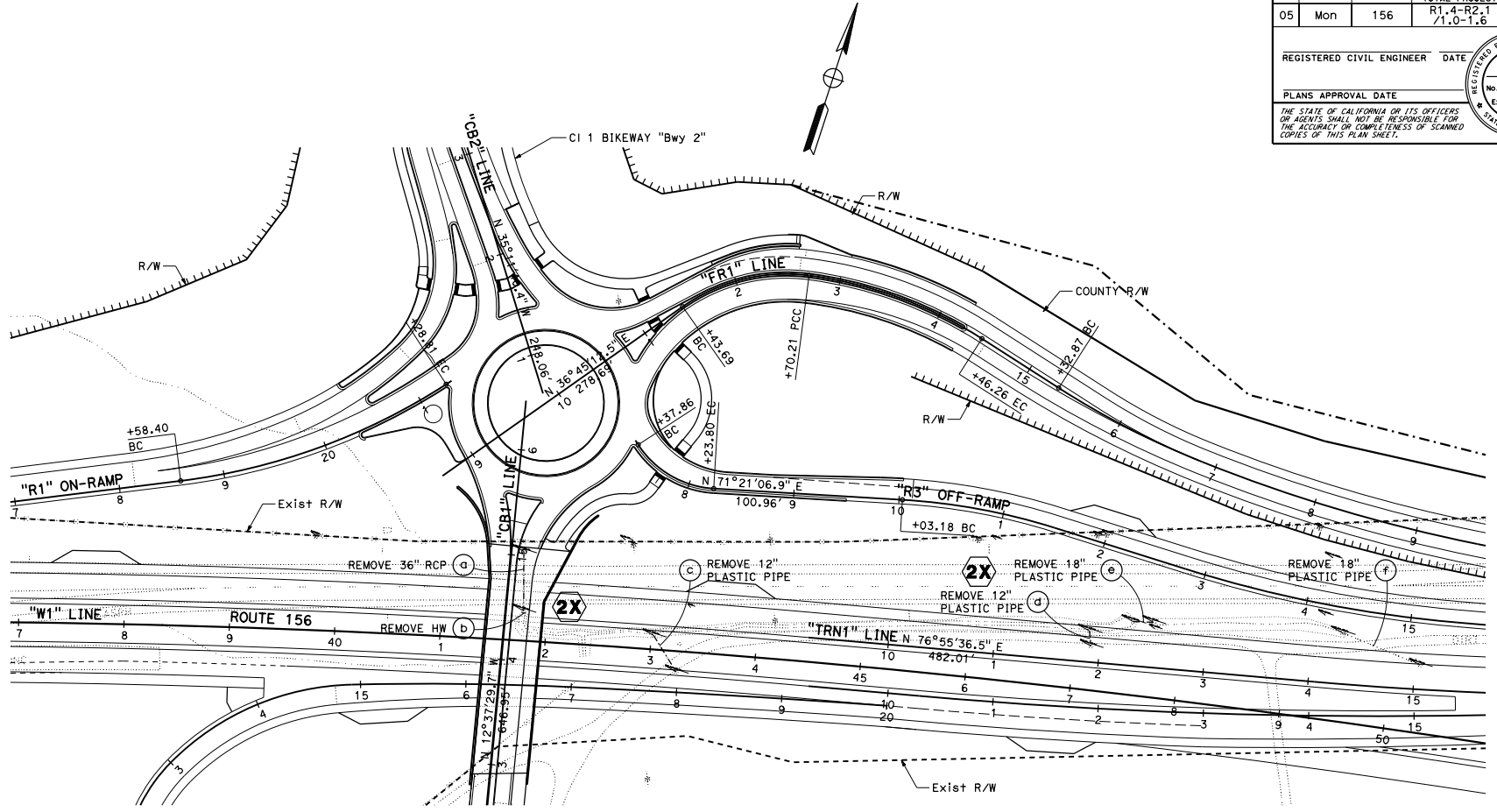
DIST	COUNTY	ROUTE	POST MILES TOTAL PROJECT	SHEET No.	TOTAL SHEETS
05	Mon	156	R1.4-R2.1 /1.0-1.6	??	??

REGISTERED CIVIL ENGINEER DATE

PLANS APPROVAL DATE

THE STATE OF CALIFORNIA OR ITS OFFICERS OR AGENTS SHALL NOT BE RESPONSIBLE FOR THE ACCURACY OR COMPLETENESS OF SCANNED COPIES OF THIS PLAN SHEET.

REGISTERED PROFESSIONAL ENGINEER  
 No. \_\_\_\_\_  
 Exp. \_\_\_\_\_  
 CIVIL  
 STATE OF CALIFORNIA



**DRAINAGE PLANS**  
 SCALE: 1" = 50'

D-5



FUNCTIONAL SUPERVISOR  
 ROBERTO BANDA

CALCULATED/DESIGNED BY  
 CHECKED BY

MICAELA GARCIA  
 BAO XIONG

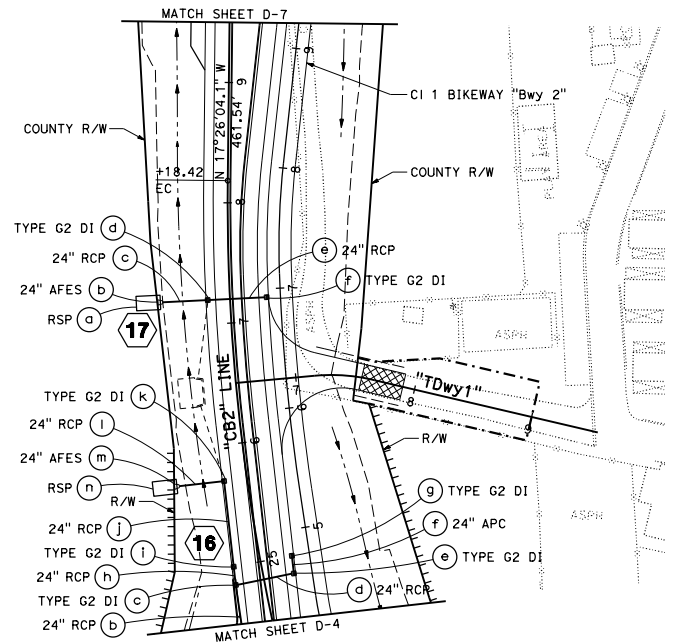
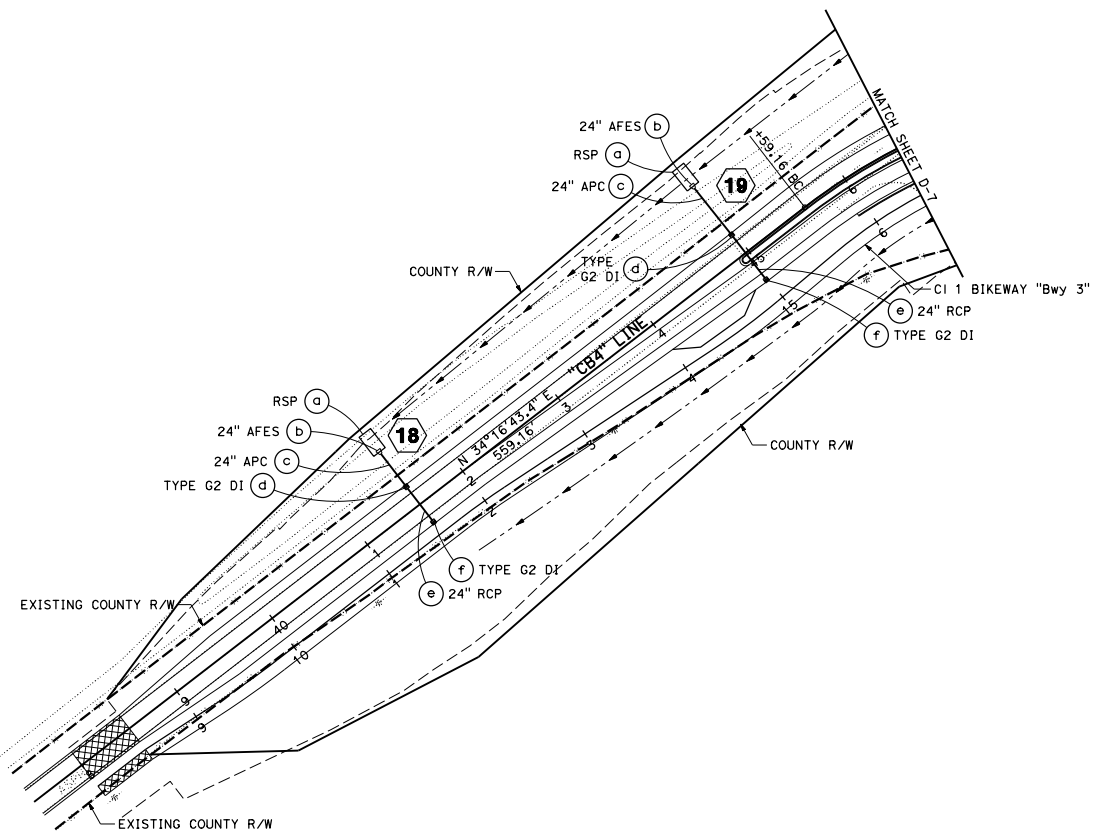
REVISED BY  
 DATE REVISED

DIST	COUNTY	ROUTE	POST MILES TOTAL PROJECT	SHEET No.	TOTAL SHEETS
05	Mon	156	R1.4-R2.1 /1.0-1.6	??	??

REGISTERED CIVIL ENGINEER DATE \_\_\_\_\_

PLANS APPROVAL DATE \_\_\_\_\_

THE STATE OF CALIFORNIA OR ITS OFFICERS OR AGENTS SHALL NOT BE RESPONSIBLE FOR THE ACCURACY OR COMPLETENESS OF SCANNED COPIES OF THIS PLAN SHEET.



**DRAINAGE PLANS**  
 SCALE: 1" = 50'



DIST	COUNTY	ROUTE	POST MILES TOTAL PROJECT	SHEET No.	TOTAL SHEETS
05	Mon	156	R1.4-R2.1 /1.0-1.6	??	??

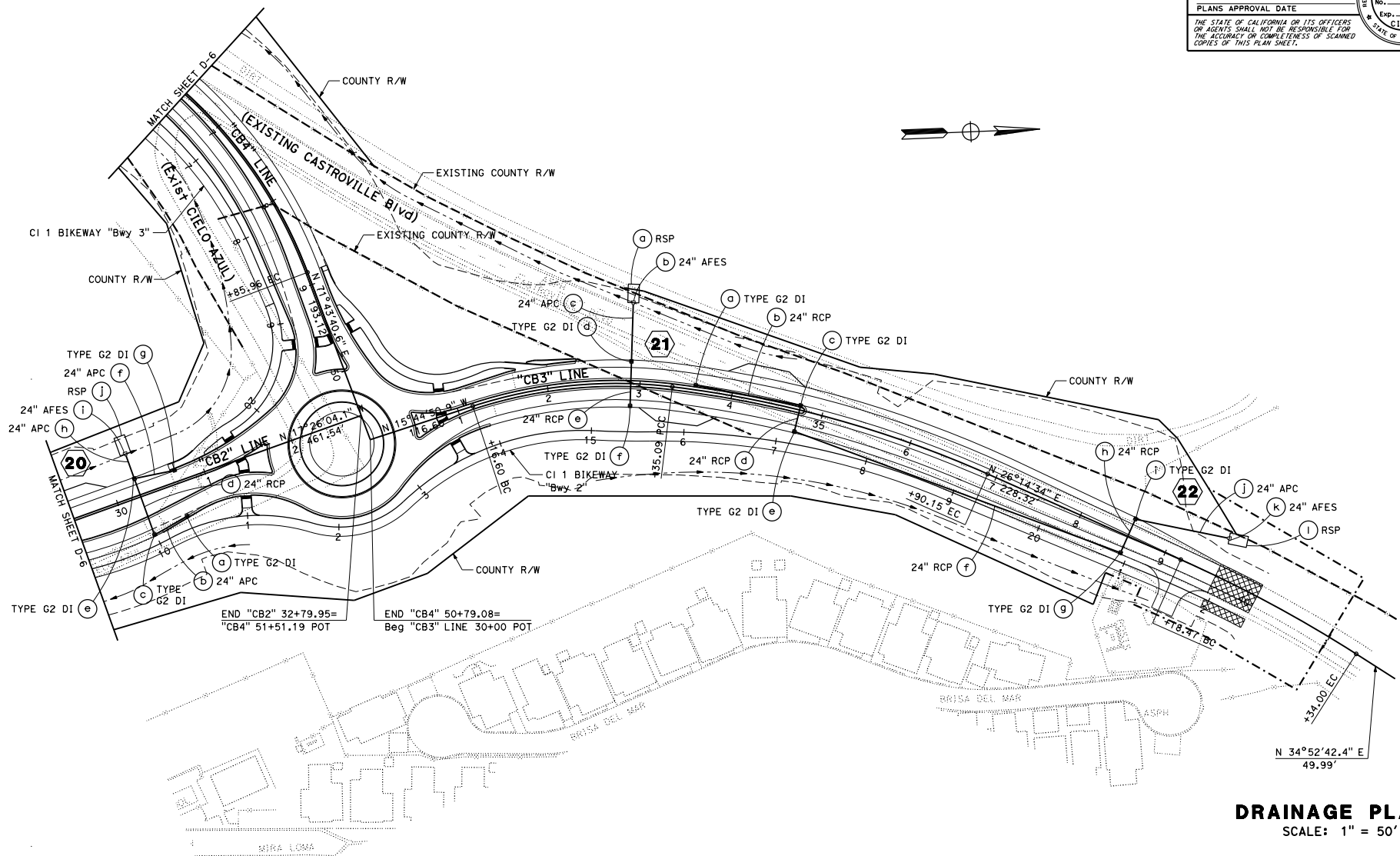
  

REGISTERED CIVIL ENGINEER	DATE
PLANS APPROVAL DATE	

THE STATE OF CALIFORNIA OR ITS OFFICERS OR AGENTS SHALL NOT BE RESPONSIBLE FOR THE ACCURACY OR COMPLETENESS OF SCANNED COPIES OF THIS PLAN SHEET.



STATE OF CALIFORNIA - DEPARTMENT OF TRANSPORTATION  
**Caltrans**  
**DESIGN DIVISION**  
 FUNCTIONAL SUPERVISOR: ROBERTO BANDA  
 CHECKED BY: BAO XIONG  
 DESIGNED BY: MICHAELA GARCIA  
 REVISIONS: REVISOR, DATE, REVISIONS



**DRAINAGE PLANS**  
SCALE: 1" = 50'

**D-7**

STATE OF CALIFORNIA - DEPARTMENT OF TRANSPORTATION  
**Caltrans** DESIGN DIVISION

FUNCTIONAL SUPERVISOR: ROBERTO BANDA  
 CHECKED BY: BAO XIONG  
 DESIGNED BY: MICHAELA GARCIA  
 REVISOR: BAO XIONG

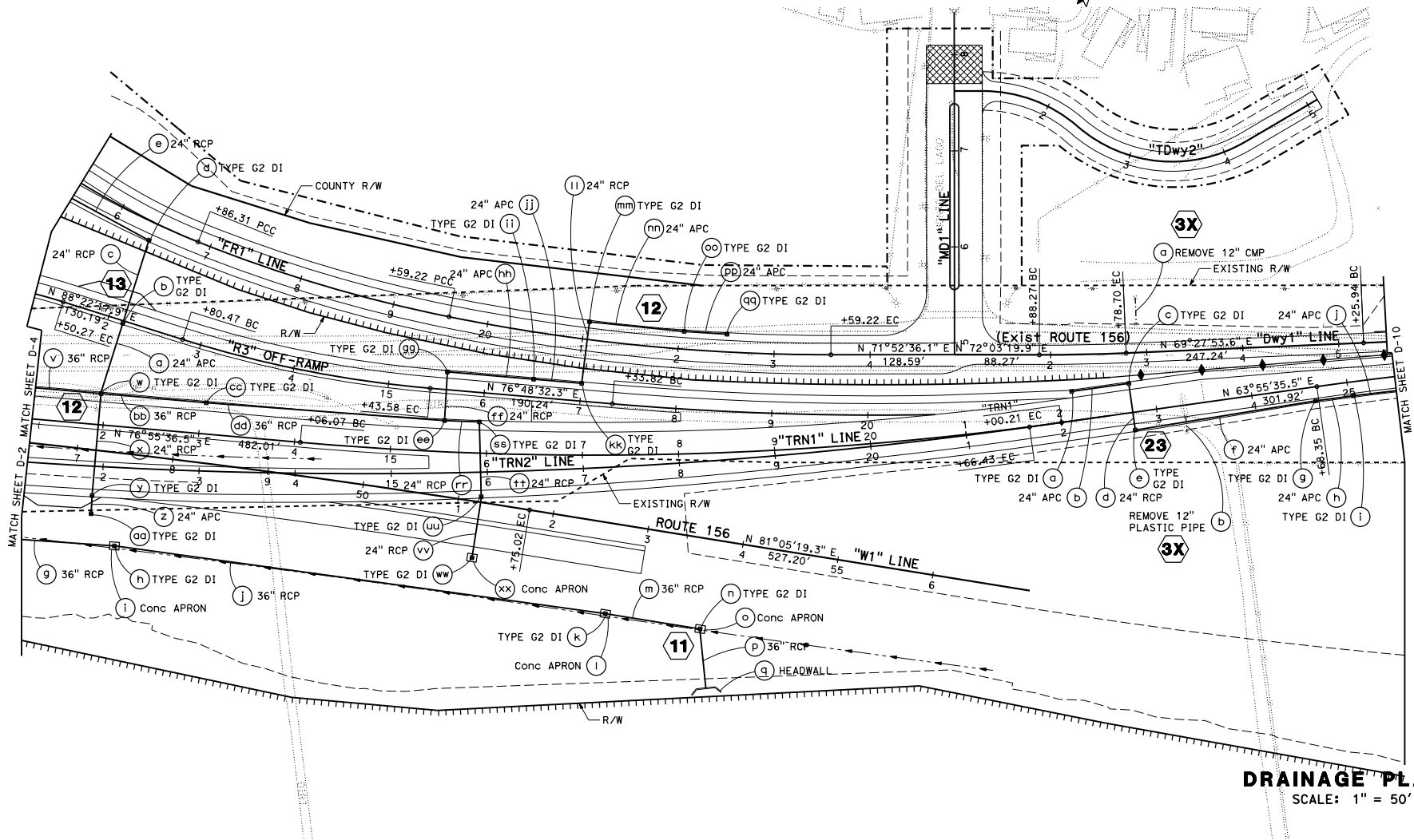
REVISOR: BAO XIONG  
 DATE: REVISED

DIST	COUNTY	ROUTE	POST MILES TOTAL PROJECT	SHEET No.	TOTAL SHEETS
05	Mon	156	R1.4-R2.1 1,0-1.6	??	??

REGISTERED CIVIL ENGINEER DATE \_\_\_\_\_  
 PLANS APPROVAL DATE \_\_\_\_\_

THE STATE OF CALIFORNIA OR ITS OFFICERS OR AGENTS SHALL NOT BE RESPONSIBLE FOR THE ACCURACY OR COMPLETENESS OF SCANNED COPIES OF THIS PLAN SHEET.

REGISTERED PROFESSIONAL ENGINEER  
 No. \_\_\_\_\_  
 Exp. \_\_\_\_\_  
 CIVIL  
 STATE OF CALIFORNIA



**DRAINAGE PLANS**  
 SCALE: 1" = 50'

D-8

LAST REVISION: DATE PLOTTED => 03-JUL-2020  
 01-10-20 TIME PLOTTED => 08:45



STATE OF CALIFORNIA - DEPARTMENT OF TRANSPORTATION  
**Caltrans** DESIGN DIVISION

FUNCTIONAL SUPERVISOR  
 ROBERTO BANDA

CALCULATED-DESIGNED BY  
 CHECKED BY

MICAELA GARCIA  
 BAO XIDONG

REVISED BY  
 DATE REVISED

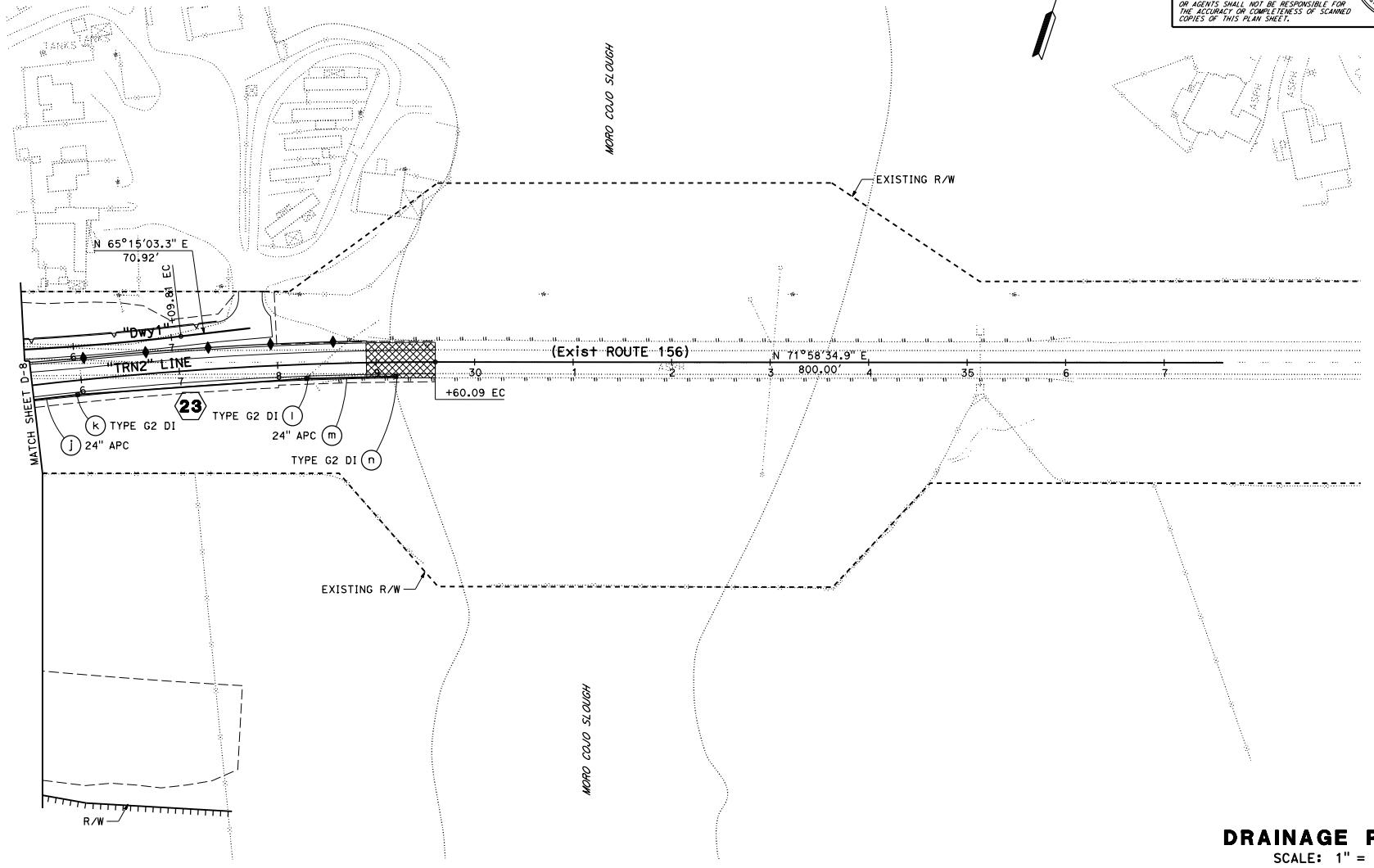
DATE  
 PROJECT NO.  
 SHEET NO.  
 TOTAL SHEETS

Dist	COUNTY	ROUTE	POST MILES TOTAL PROJECT	SHEET No.	TOTAL SHEETS
05	Mon	156	R1.4-R2.1 71.0-1.6	??	??

REGISTERED CIVIL ENGINEER DATE \_\_\_\_\_

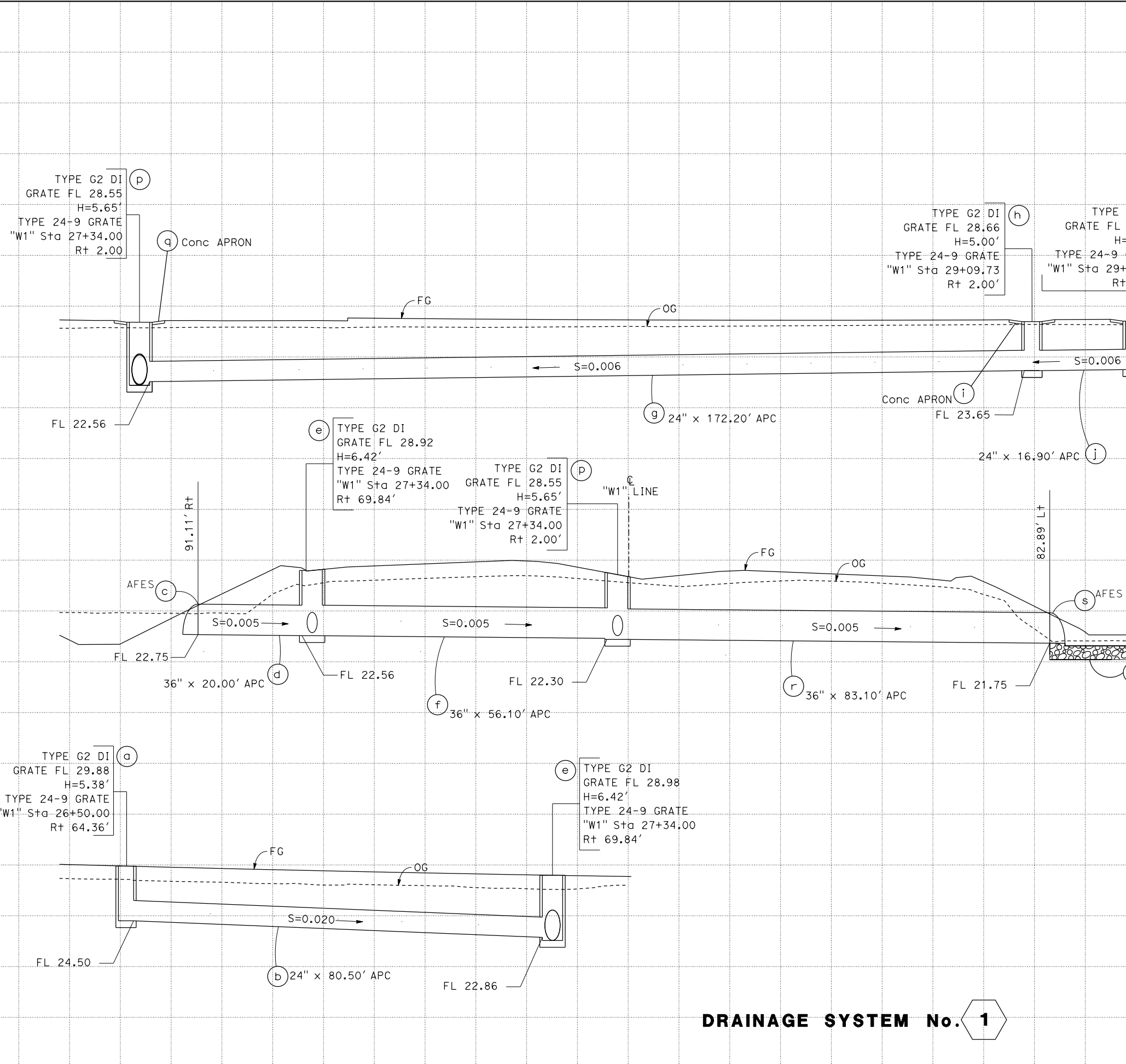
PLANS APPROVAL DATE \_\_\_\_\_

THE STATE OF CALIFORNIA OR ITS OFFICERS OR AGENTS SHALL NOT BE RESPONSIBLE FOR THE ACCURACY OR COMPLETENESS OF SCANNED COPIES OF THIS PLAN SHEET.



STATE OF CALIFORNIA - DEPARTMENT OF TRANSPORTATION  
**Caltrans** DESIGN DIVISION

FUNCTIONAL SUPERVISOR: ROBERTO BANDA  
 CHECKED BY: MICHAELA GARCIA  
 CALCULATED-DESIGNED BY: BA0 XIONG  
 REVISED BY: DATE REVISED: 35



Dist	COUNTY	ROUTE	POST MILES TOTAL PROJECT	SHEET No.	TOTAL SHEETS
05	Mon	156	R1.4-R2.1 / 1.0-1.6		??
REGISTERED CIVIL ENGINEER			DATE		
PLANS APPROVAL DATE			No.		
			Exp.		
			CIVIL		
			STATE OF CALIFORNIA		

THE STATE OF CALIFORNIA OR ITS OFFICERS OR AGENTS SHALL NOT BE RESPONSIBLE FOR THE ACCURACY OR COMPLETENESS OF SCANNED COPIES OF THIS PLAN SHEET.


**DRAINAGE PROFILES**  
 SCALE: Horiz 1"=10'  
 Vert 1"=5'  
**DP-01**

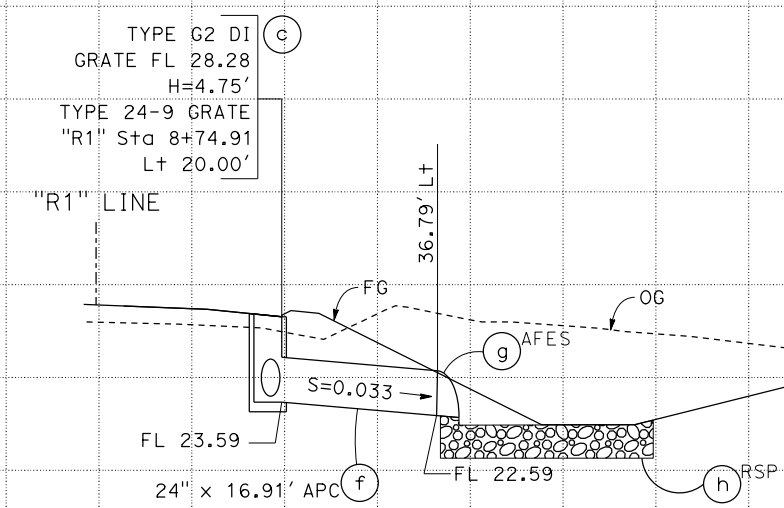
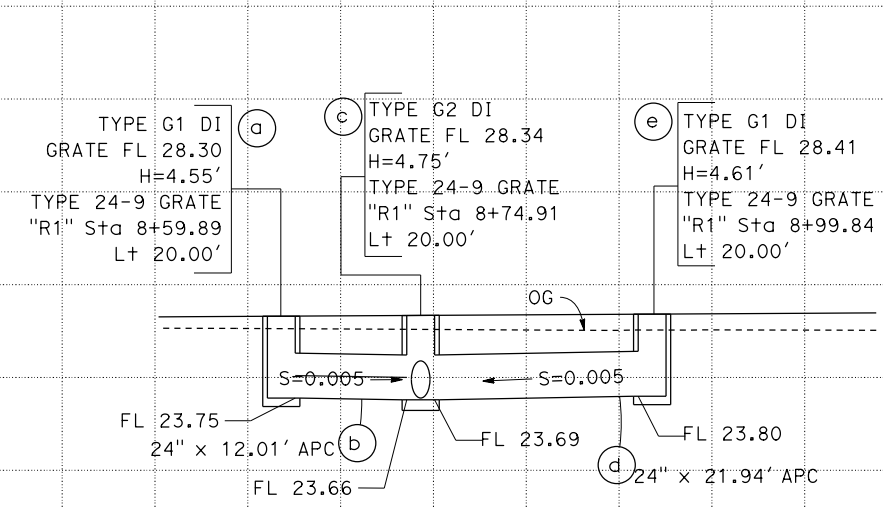
**DRAINAGE SYSTEM No. 1**

DATE PLOTTED => 02-JUL-2020 TIME PLOTTED => 15:20

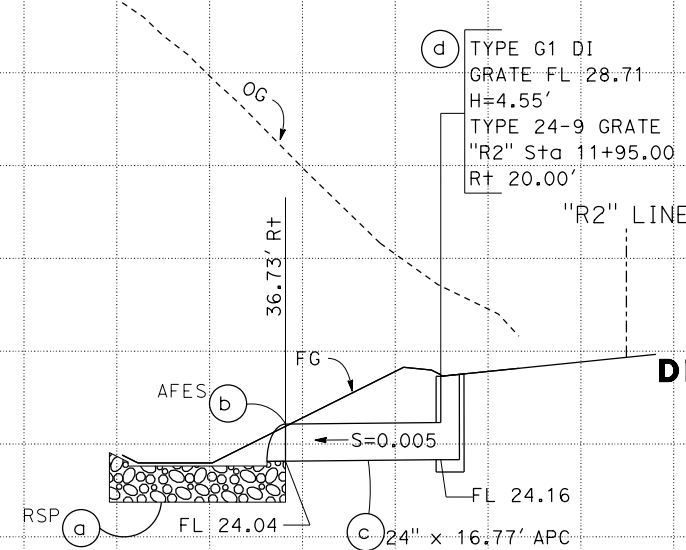


STATE OF CALIFORNIA - DEPARTMENT OF TRANSPORTATION  
**Caltrans** DESIGN DIVISION  
 FUNCTIONAL SUPERVISOR: ROBERTO BANDA  
 CHECKED BY: MICHAELA GARCIA  
 DESIGNED BY: BAIO XIONG  
 REVISIONS: 35, 30, 25, 20, 15, 10, 5

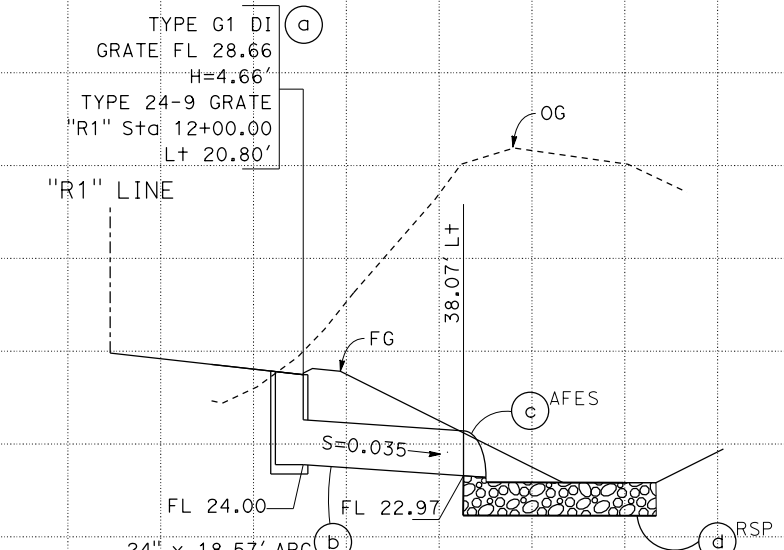
Dist	COUNTY	ROUTE	POST MILES TOTAL PROJECT	SHEET No.	TOTAL SHEETS
05	Mon	156	R1.4-R2.1 / 1.0-1.6		??
REGISTERED CIVIL ENGINEER			DATE		
PLANS APPROVAL DATE					
<small>THE STATE OF CALIFORNIA OR ITS OFFICERS OR AGENTS SHALL NOT BE RESPONSIBLE FOR THE ACCURACY OR COMPLETENESS OF SCANNED COPIES OF THIS PLAN SHEET.</small>					



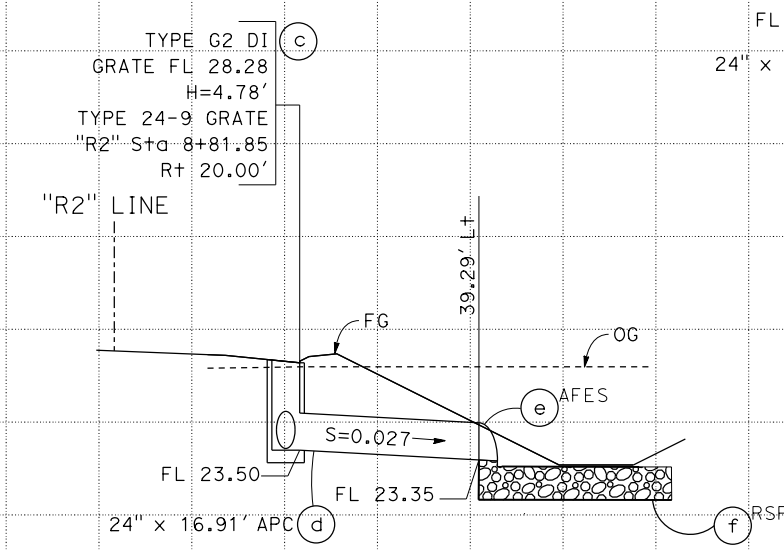
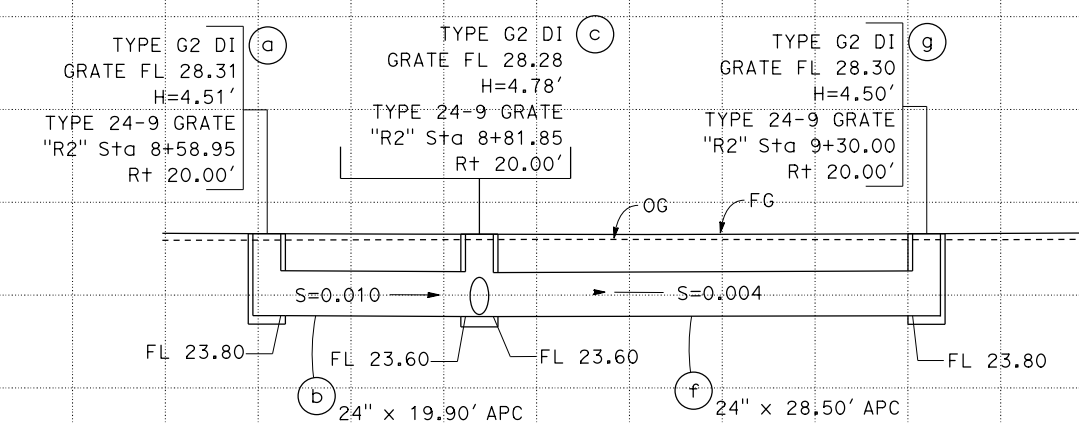
**DRAINAGE SYSTEM No. 04**



**DRAINAGE SYSTEM No. 03**



**DRAINAGE SYSTEM No. 05**



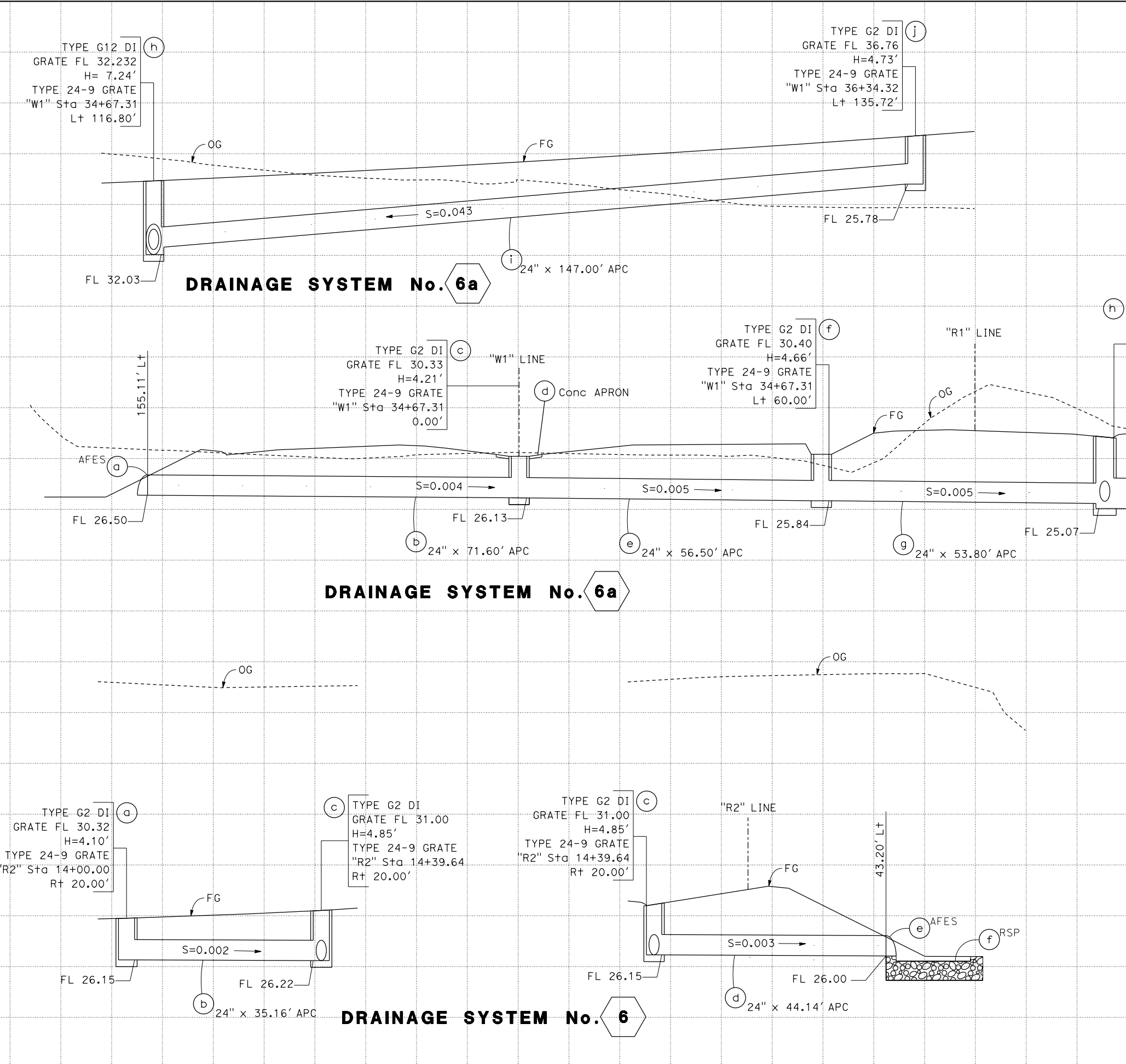
**DRAINAGE SYSTEM No. 02**

**DRAINAGE PROFILES**  
 SCALE: Horiz 1"=10'  
 Vert 1"=5'  
**DP-2**

LAST REVISION 07-02-20 DATE PLOTTED => 02-JUL-2020 TIME PLOTTED => 15:20

STATE OF CALIFORNIA - DEPARTMENT OF TRANSPORTATION  
**Caltrans** DESIGN DIVISION

FUNCTIONAL SUPERVISOR: ROBERTO BANDA  
 CALCULATED-DESIGNED BY: MICAELA GARCIA  
 CHECKED BY: BAO XIONG  
 REVISED BY: DATE REVISED



Dist	COUNTY	ROUTE	POST MILES TOTAL PROJECT	SHEET No.	TOTAL SHEETS
05	Mon	156	R1.4-R2.1 /1.0-1.6	??	??

REGISTERED CIVIL ENGINEER DATE

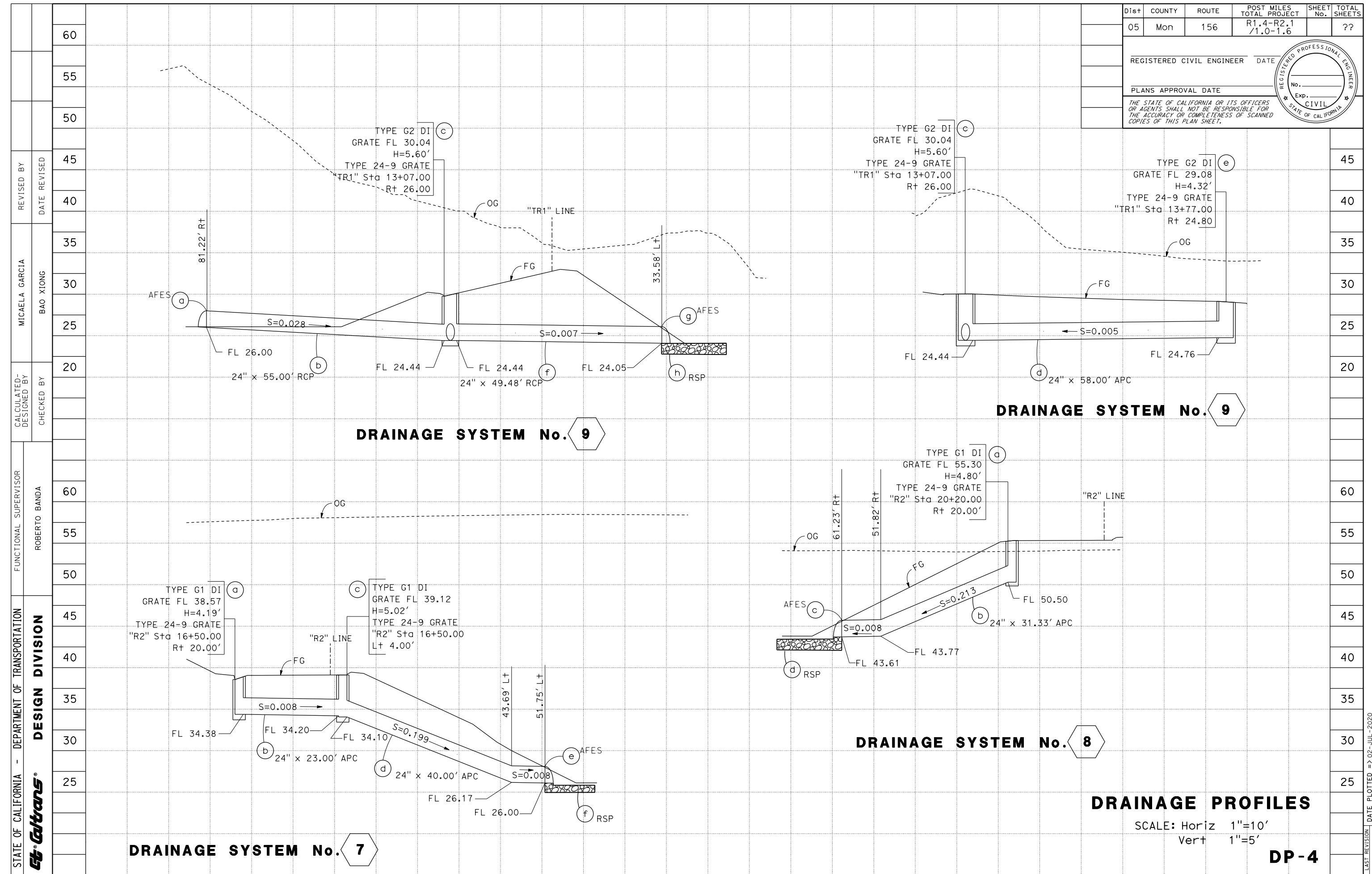
PLANS APPROVAL DATE

THE STATE OF CALIFORNIA OR ITS OFFICERS OR AGENTS SHALL NOT BE RESPONSIBLE FOR THE ACCURACY OR COMPLETENESS OF SCANNED COPIES OF THIS PLAN SHEET.

**DRAINAGE PROFILES**

SCALE: Horiz 1"=10'  
 Vert 1"=5'

**DP-3**



Dist	COUNTY	ROUTE	POST MILES TOTAL PROJECT	SHEET No.	TOTAL SHEETS
05	Mon	156	R1.4-R2.1 /1.0-1.6	??	??
REGISTERED CIVIL ENGINEER					DATE
PLANS APPROVAL DATE					
<small>THE STATE OF CALIFORNIA OR ITS OFFICERS OR AGENTS SHALL NOT BE RESPONSIBLE FOR THE ACCURACY OR COMPLETENESS OF SCANNED COPIES OF THIS PLAN SHEET.</small>					



STATE OF CALIFORNIA - DEPARTMENT OF TRANSPORTATION  
**Caltrans** DESIGN DIVISION

FUNCTIONAL SUPERVISOR: ROBERTO BANDA  
 REVISIONS: 60, 55, 50, 45, 40, 35, 30, 25, 20, 15, 10, 5

CALCULATED-DESIGNED BY: MICHAELA GARCIA  
 CHECKED BY: BAO XIONG

REVISOR: MICHAELA GARCIA  
 DATE REVISOR: BAO XIONG

**DRAINAGE SYSTEM No. 7**

**DRAINAGE SYSTEM No. 9**

**DRAINAGE SYSTEM No. 9**

**DRAINAGE SYSTEM No. 8**

**DRAINAGE PROFILES**

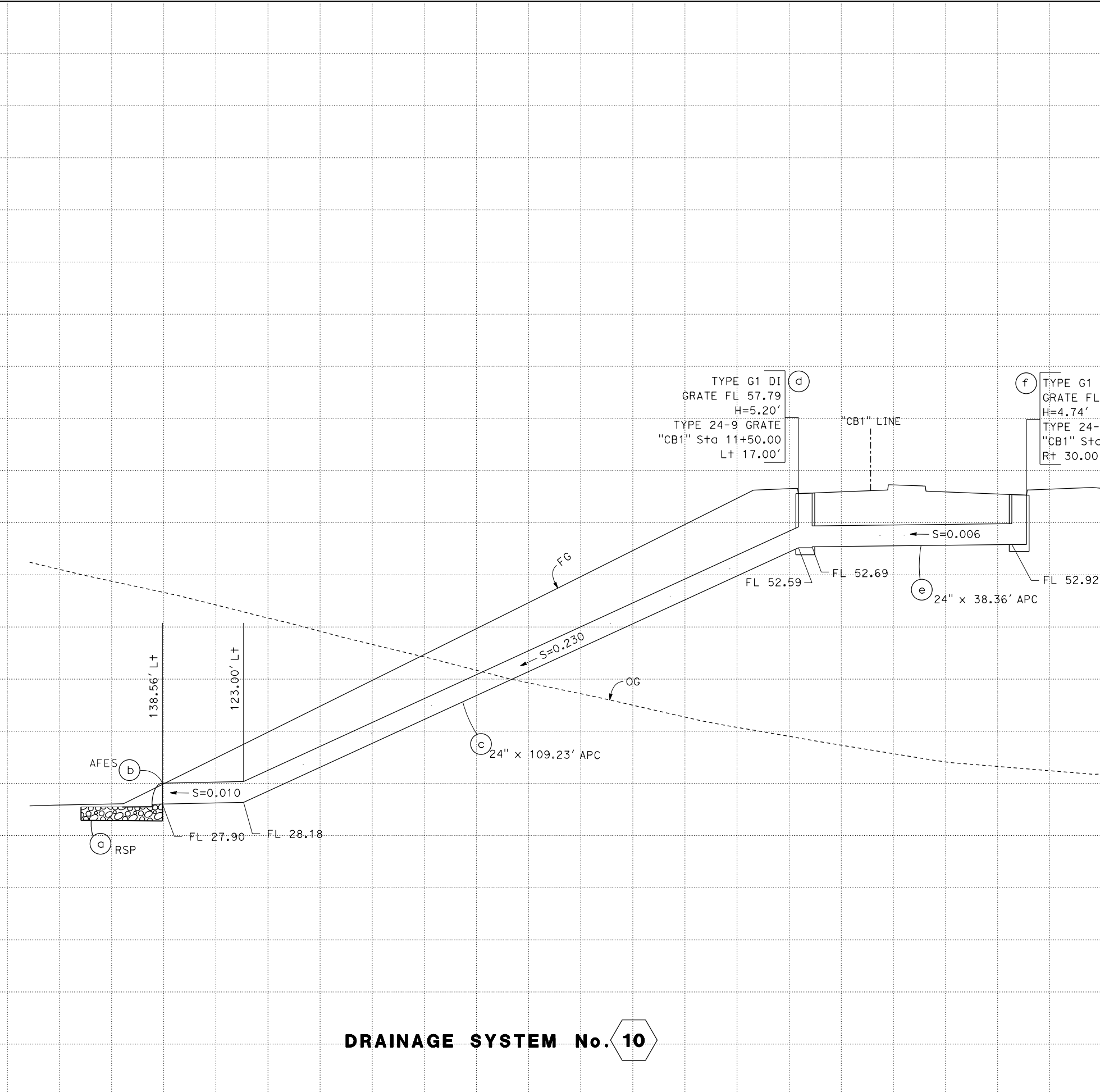
SCALE: Horiz 1"=10'  
 Vert 1"=5'

**DP-4**




STATE OF CALIFORNIA - DEPARTMENT OF TRANSPORTATION  
**Caltrans** DESIGN DIVISION

FUNCTIONAL SUPERVISOR	ROBERTO BANDA
CALCULATED-DESIGNED BY	MICAELA GARCIA
CHECKED BY	BAO XIONG
REVISOR	DATE
65	
60	
55	
50	
45	
40	
35	
30	
25	
20	



Dist	COUNTY	ROUTE	POST MILES TOTAL PROJECT	SHEET No.	TOTAL SHEETS
05	Mon	156	R1.4-R2.1 / 1.0-1.6		??
REGISTERED CIVIL ENGINEER		DATE			
PLANS APPROVAL DATE					
<small>THE STATE OF CALIFORNIA OR ITS OFFICERS OR AGENTS SHALL NOT BE RESPONSIBLE FOR THE ACCURACY OR COMPLETENESS OF SCANNED COPIES OF THIS PLAN SHEET.</small>					

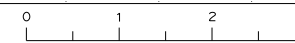


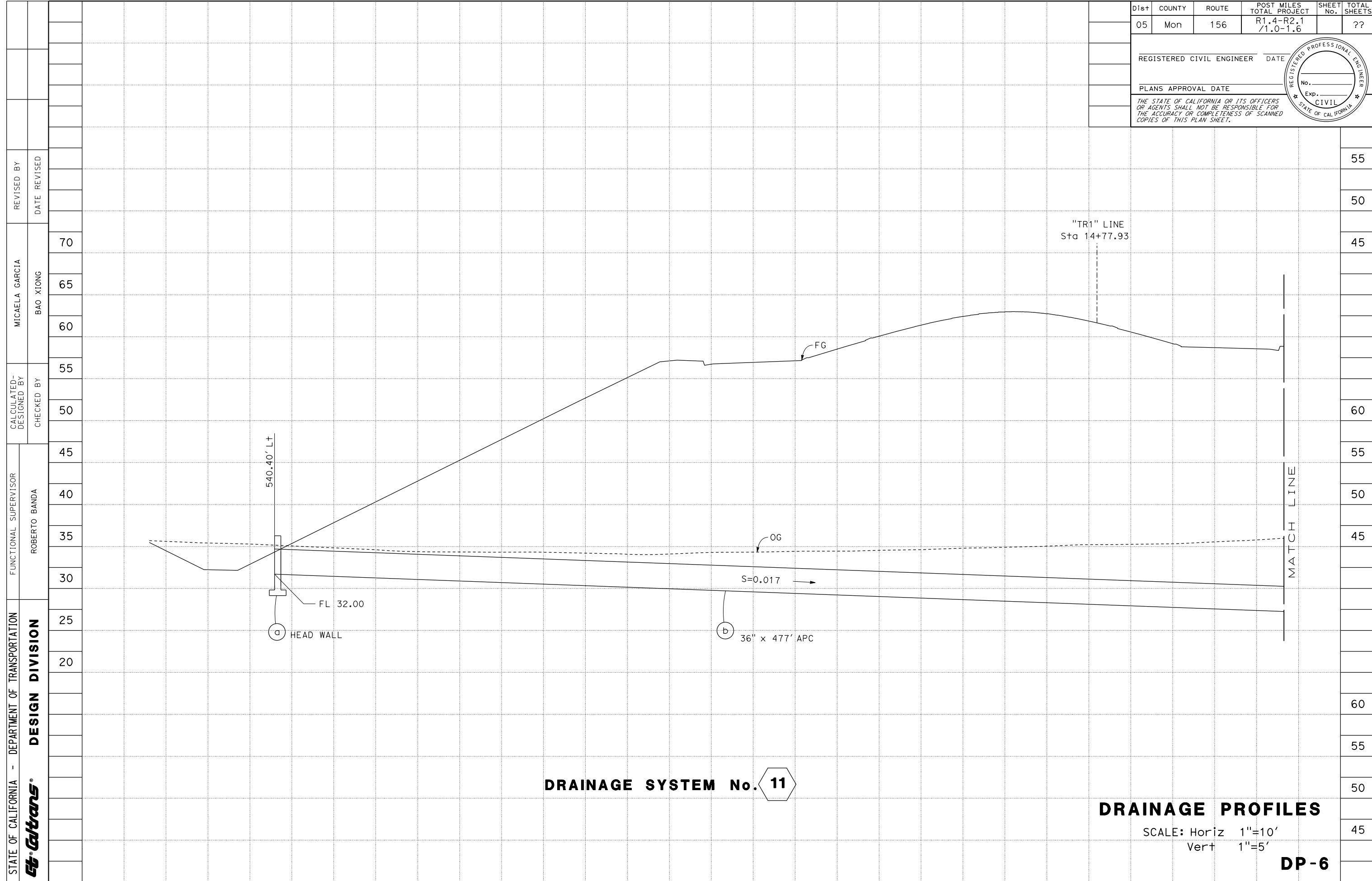
**DRAINAGE SYSTEM No. 10**

**DRAINAGE PROFILES**


SCALE: Horiz 1"=10'  
 Vert 1"=5'

**DP-5**





Dist	COUNTY	ROUTE	POST MILES TOTAL PROJECT	SHEET No.	TOTAL SHEETS
05	Mon	156	R1.4-R2.1 / 1.0-1.6		??
REGISTERED CIVIL ENGINEER				DATE	
PLANS APPROVAL DATE					
<small>THE STATE OF CALIFORNIA OR ITS OFFICERS OR AGENTS SHALL NOT BE RESPONSIBLE FOR THE ACCURACY OR COMPLETENESS OF SCANNED COPIES OF THIS PLAN SHEET.</small>					



STATE OF CALIFORNIA - DEPARTMENT OF TRANSPORTATION	FUNCTIONAL SUPERVISOR	ROBERTO BANDA
	DESIGN DIVISION	
CALTRANS	CALCULATED-DESIGNED BY	MICAELA GARCIA
	CHECKED BY	BAO XIONG
	REVISOR	DATE

55
50
45
40
35
30
25
20
15
10
5
0

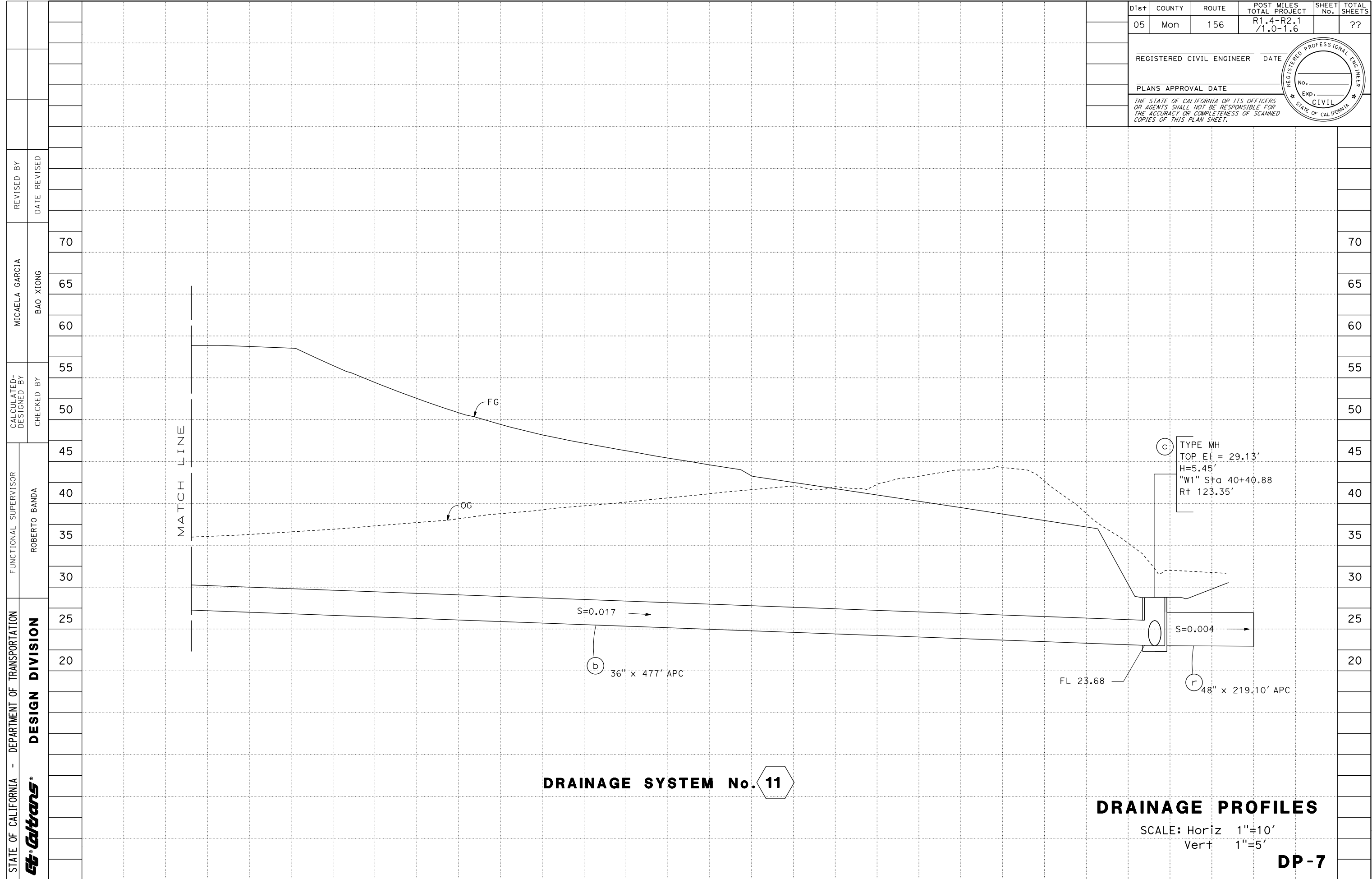
**DRAINAGE SYSTEM No. 11**

**DRAINAGE PROFILES**

SCALE: Horiz 1"=10'  
Vert 1"=5'

**DP-6**

LAST REVISION    DATE PLOTTED => 02-JUL-2020    TIME PLOTTED => 15:20  
 07-02-20



Dist	COUNTY	ROUTE	POST MILES TOTAL PROJECT	SHEET No.	TOTAL SHEETS
05	Mon	156	R1.4-R2.1 /1.0-1.6	??	??

REGISTERED CIVIL ENGINEER	DATE
PLANS APPROVAL DATE	

THE STATE OF CALIFORNIA OR ITS OFFICERS OR AGENTS SHALL NOT BE RESPONSIBLE FOR THE ACCURACY OR COMPLETENESS OF SCANNED COPIES OF THIS PLAN SHEET.



STATE OF CALIFORNIA - DEPARTMENT OF TRANSPORTATION	DESIGN DIVISION	FUNCTIONAL SUPERVISOR	CHECKED BY	CALCULATED-DESIGNED BY	REVISOR	DATE
<b>Caltrans</b>		ROBERTO BANDA		MICAELA GARCIA	BAO XIONG	

70	70
65	65
60	60
55	55
50	50
45	45
40	40
35	35
30	30
25	25
20	20

**DRAINAGE SYSTEM No. 11**

**DRAINAGE PROFILES**

SCALE: Horiz 1"=10'  
Vert 1"=5'

**DP-7**

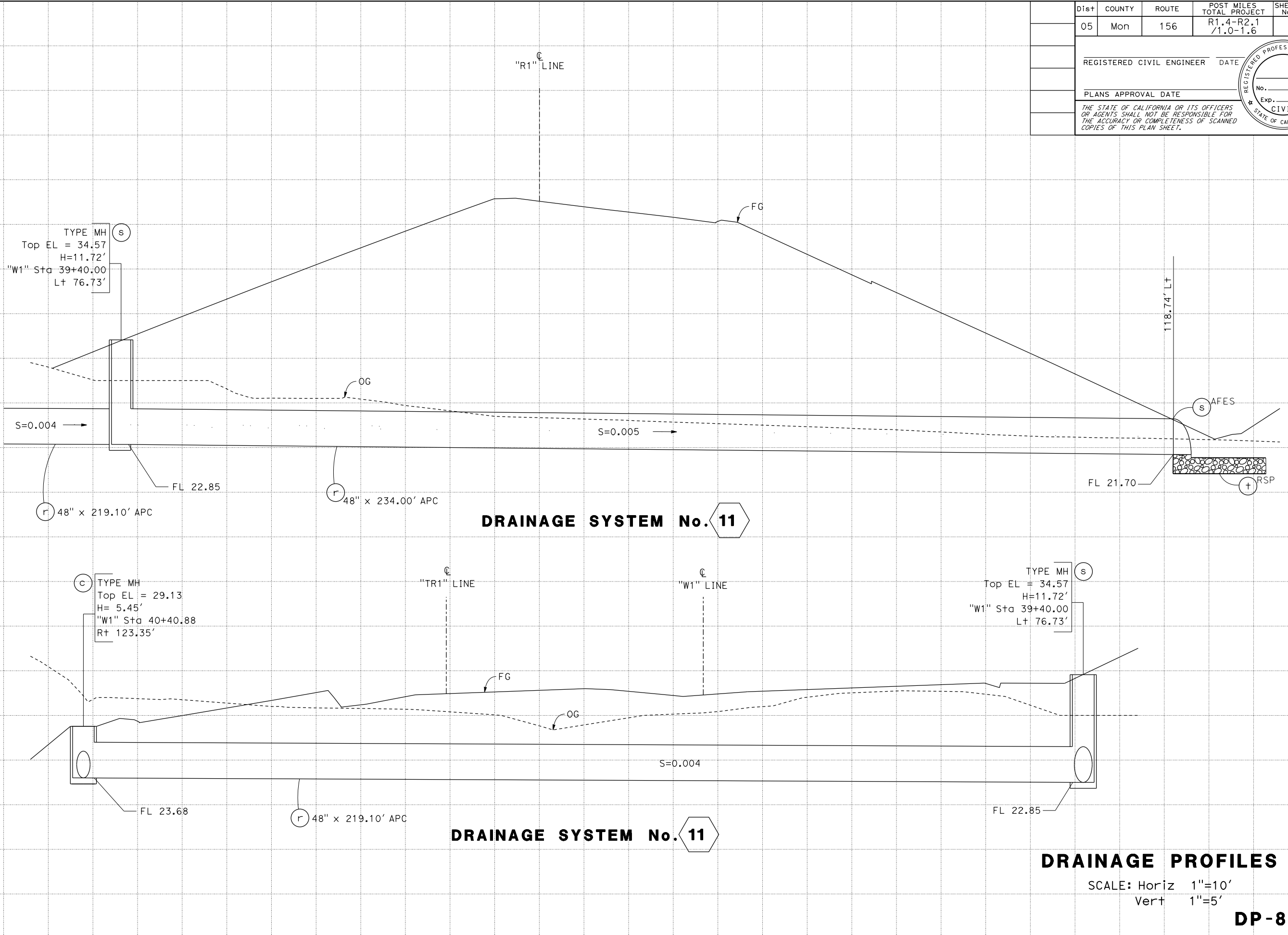




STATE OF CALIFORNIA - DEPARTMENT OF TRANSPORTATION  
**Caltrans** DESIGN DIVISION

FUNCTIONAL SUPERVISOR: ROBERTO BANDA  
 CALCULATED-DESIGNED BY: MICHAELA GARCIA  
 CHECKED BY: BAO XIONG  
 REVISED BY: DATE REVISED

60  
55  
50  
45  
40  
35  
30  
25  
20



**DRAINAGE SYSTEM No. 11**

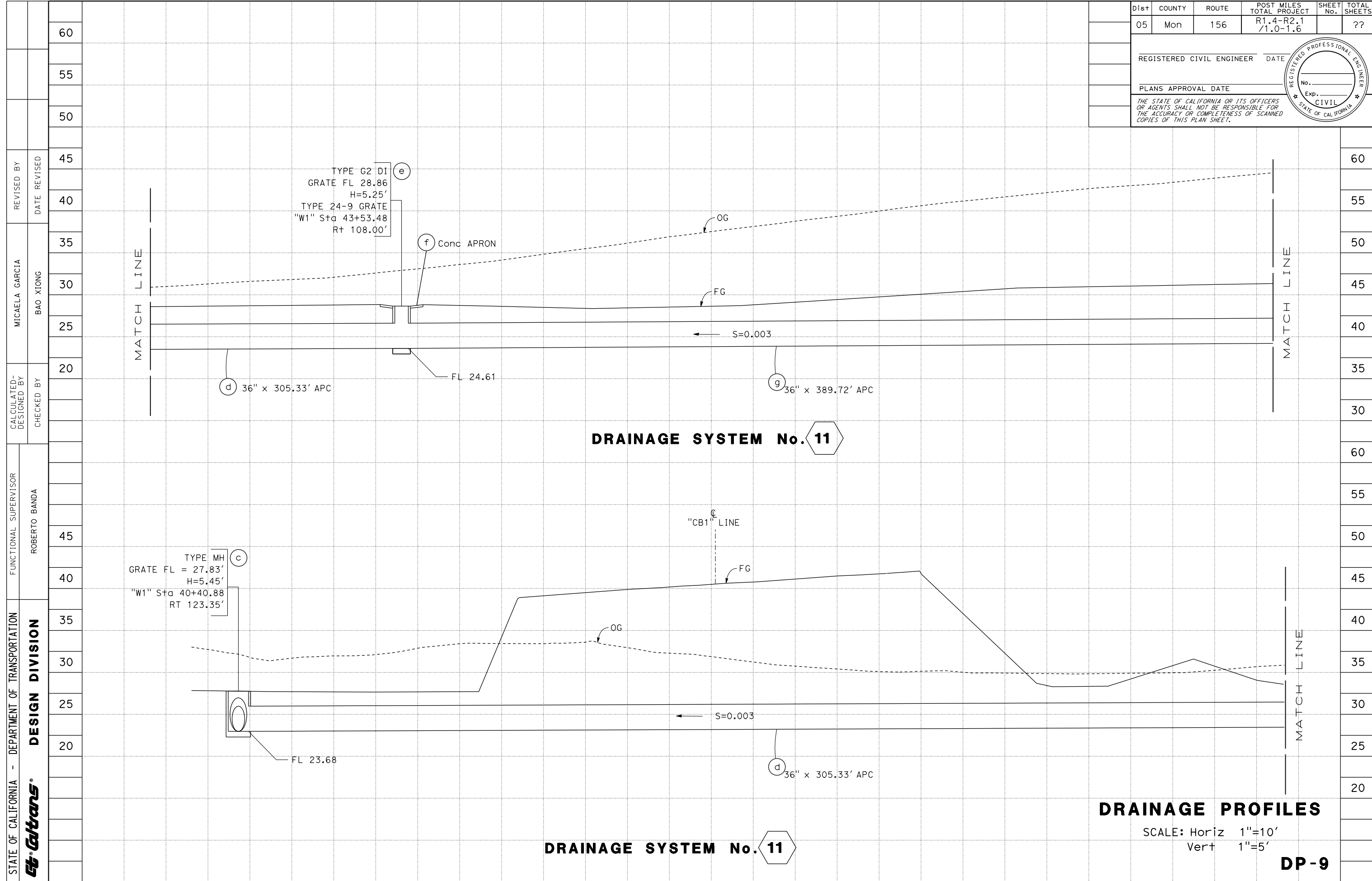
**DRAINAGE SYSTEM No. 11**

**DRAINAGE PROFILES**

SCALE: Horiz 1"=10'  
 Vert 1"=5'

**DP-8**

Dist	COUNTY	ROUTE	POST MILES TOTAL PROJECT	SHEET No.	TOTAL SHEETS
05	Mon	156	R1.4-R2.1 /1.0-1.6	??	??
REGISTERED CIVIL ENGINEER			DATE		
PLANS APPROVAL DATE					
<small>THE STATE OF CALIFORNIA OR ITS OFFICERS OR AGENTS SHALL NOT BE RESPONSIBLE FOR THE ACCURACY OR COMPLETENESS OF SCANNED COPIES OF THIS PLAN SHEET.</small>					



Dist	COUNTY	ROUTE	POST MILES TOTAL PROJECT	SHEET No.	TOTAL SHEETS
05	Mon	156	R1.4-R2.1 /1.0-1.6	??	??
REGISTERED CIVIL ENGINEER			DATE		
PLANS APPROVAL DATE			DATE		
<small>THE STATE OF CALIFORNIA OR ITS OFFICERS OR AGENTS SHALL NOT BE RESPONSIBLE FOR THE ACCURACY OR COMPLETENESS OF SCANNED COPIES OF THIS PLAN SHEET.</small>					

STATE OF CALIFORNIA - DEPARTMENT OF TRANSPORTATION  
**Caltrans** DESIGN DIVISION

FUNCTIONAL SUPERVISOR: ROBERTO BANDA

REVISOR: MICHAELA GARCIA  
 CHECKED BY: BAO XIONG

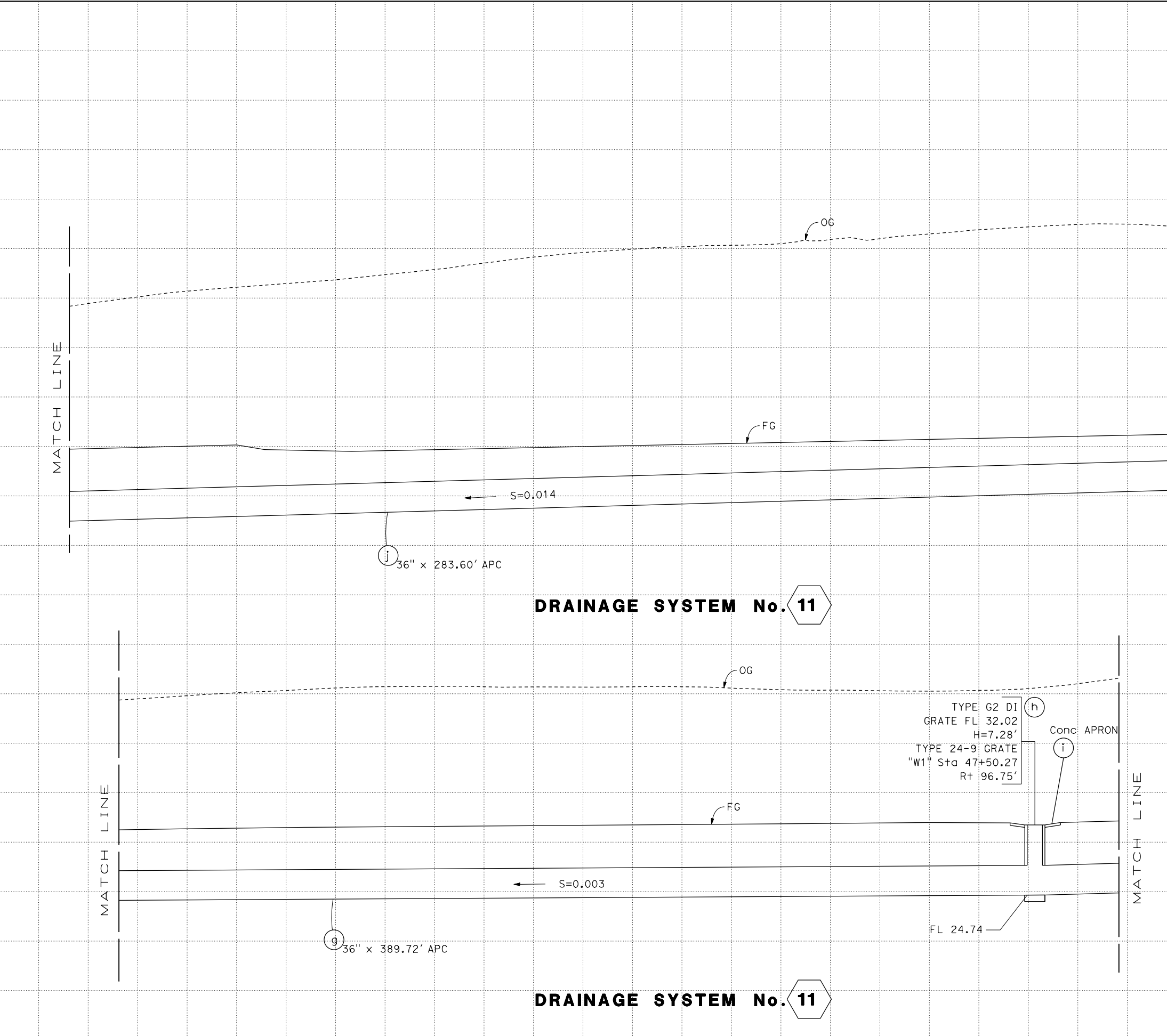
REVISIONS:

60	
55	
50	
45	
40	
35	
30	
25	
20	
15	
10	
5	
0	

DATE PLOTTED => 02-JUL-2020  
 TIME PLOTTED => 15:20

STATE OF CALIFORNIA - DEPARTMENT OF TRANSPORTATION  
**Caltrans** DESIGN DIVISION

FUNCTIONAL SUPERVISOR: ROBERTO BANDA  
 CALCULATED-DESIGNED BY: MICAELA GARCIA  
 CHECKED BY: BAO XIONG  
 REVISED BY: DATE REVISIONS: 65, 60, 55, 50, 45, 40, 35, 30, 25, 20



Dist	COUNTY	ROUTE	POST MILES TOTAL PROJECT	SHEET No.	TOTAL SHEETS
05	Mon	156	R1.4-R2.1 / 1.0-1.6	??	??
REGISTERED CIVIL ENGINEER			DATE		
PLANS APPROVAL DATE			No.		
			Exp.		
			CIVIL		
			STATE OF CALIFORNIA		

THE STATE OF CALIFORNIA OR ITS OFFICERS OR AGENTS SHALL NOT BE RESPONSIBLE FOR THE ACCURACY OR COMPLETENESS OF SCANNED COPIES OF THIS PLAN SHEET.

**DRAINAGE PROFILES**  
 SCALE: Horiz 1"=10'  
 Vert 1"=5'  
**DP-10**



STATE OF CALIFORNIA - DEPARTMENT OF TRANSPORTATION  
**Caltrans** DESIGN DIVISION

FUNCTIONAL SUPERVISOR  
 ROBERTO BANDA

CALCULATED-DESIGNED BY  
 CHECKED BY

REVISOR BY  
 DATE REVISED

MICAELA GARCIA  
 BAO XIONG

55  
50  
45  
40  
35  
30  
25  
20

50  
45  
40  
35  
30  
25  
20

55  
50  
45  
40  
35  
30  
25  
20

50  
45  
40  
35  
30  
25  
20

55  
50  
45  
40  
35  
30  
25  
20

50  
45  
40  
35  
30  
25  
20

55  
50  
45  
40  
35  
30  
25  
20

50  
45  
40  
35  
30  
25  
20

55  
50  
45  
40  
35  
30  
25  
20

50  
45  
40  
35  
30  
25  
20

55  
50  
45  
40  
35  
30  
25  
20

50  
45  
40  
35  
30  
25  
20

55  
50  
45  
40  
35  
30  
25  
20

50  
45  
40  
35  
30  
25  
20

55  
50  
45  
40  
35  
30  
25  
20

50  
45  
40  
35  
30  
25  
20

55  
50  
45  
40  
35  
30  
25  
20

50  
45  
40  
35  
30  
25  
20

55  
50  
45  
40  
35  
30  
25  
20

50  
45  
40  
35  
30  
25  
20

55  
50  
45  
40  
35  
30  
25  
20

50  
45  
40  
35  
30  
25  
20

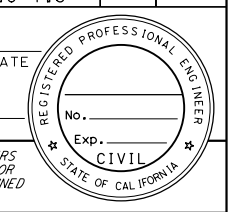
55  
50  
45  
40  
35  
30  
25  
20

50  
45  
40  
35  
30  
25  
20

55  
50  
45  
40  
35  
30  
25  
20

50  
45  
40  
35  
30  
25  
20

Dist	COUNTY	ROUTE	POST MILES TOTAL PROJECT	SHEET No.	TOTAL SHEETS
05	Mon	156	R1.4-R2.1 /1.0-1.6	??	??
REGISTERED CIVIL ENGINEER					DATE
PLANS APPROVAL DATE					
THE STATE OF CALIFORNIA OR ITS OFFICERS OR AGENTS SHALL NOT BE RESPONSIBLE FOR THE ACCURACY OR COMPLETENESS OF SCANNED COPIES OF THIS PLAN SHEET.					



MATCH LINE

MATCH LINE

MATCH LINE

**DRAINAGE SYSTEM No. 11**

**DRAINAGE SYSTEM No. 11**

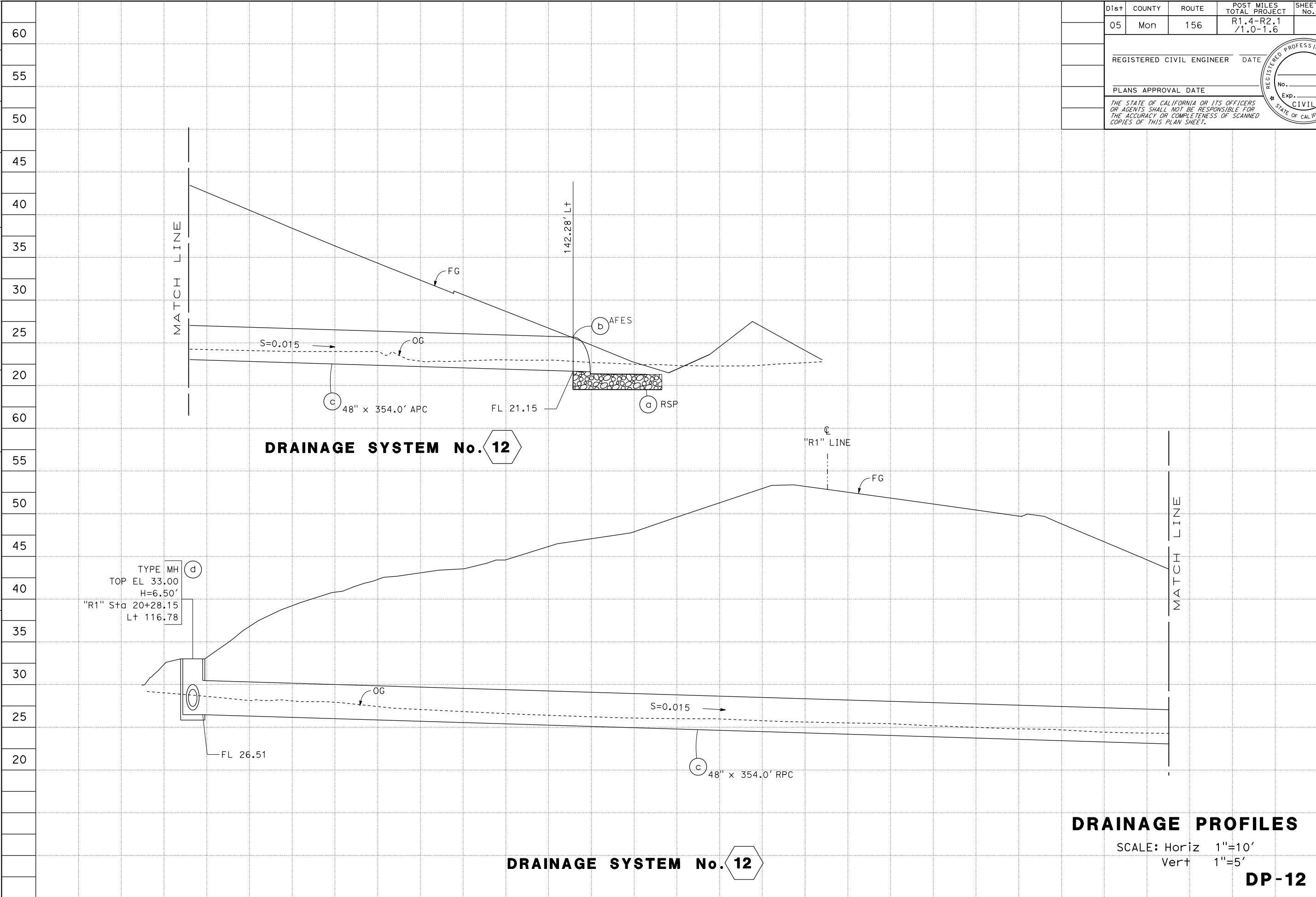
**DRAINAGE SYSTEM No. 11**

**DRAINAGE PROFILES**


SCALE: Horiz 1"=10'  
 Vert 1"=5'

**DP-11**

STATE OF CALIFORNIA - DEPARTMENT OF TRANSPORTATION  
**Caltrans** DESIGN DIVISION  
 FUNCTIONAL SUPERVISOR: ROBERTO BANDA  
 CALCULATED-DESIGNED BY: MICHAELA GARCIA  
 CHECKED BY: BAO XIONG  
 REVISED BY: DATE REVISED

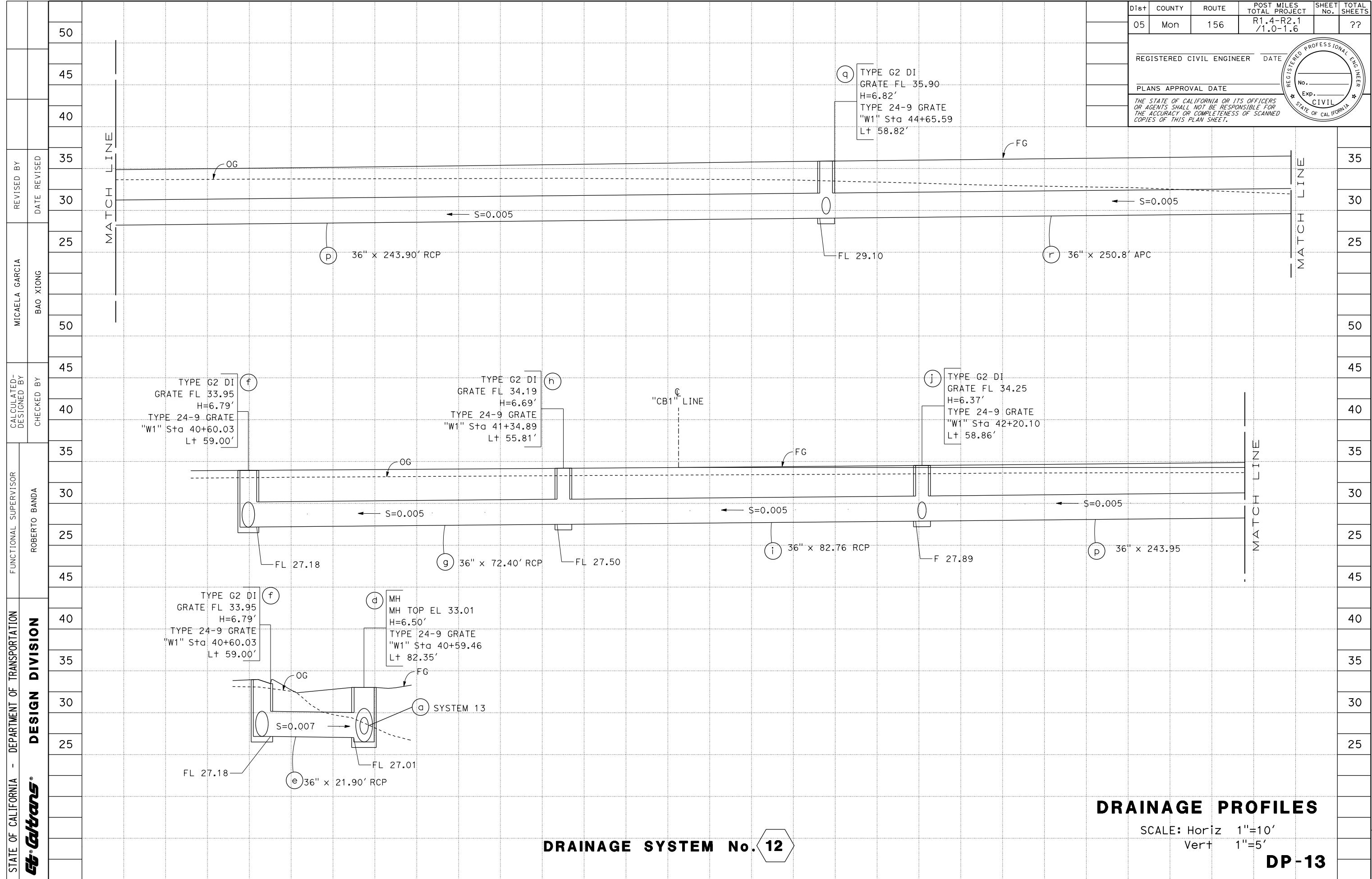


Dist	COUNTY	ROUTE	POST MILES TOTAL PROJECT	SHEET No.	TOTAL SHEETS
05	Mon	156	R1.4-R2.1 /1.0-1.6		??
REGISTERED CIVIL ENGINEER			DATE		
PLANS APPROVAL DATE					
<small>THE STATE OF CALIFORNIA OR ITS OFFICERS OR AGENTS SHALL NOT BE RESPONSIBLE FOR THE ACCURACY OR COMPLETENESS OF SCANNED COPIES OF THIS PLAN SHEET.</small>					




**DRAINAGE PROFILES**  
 SCALE: Horiz 1"=10'  
 Vert 1"=5'  
**DP-12**

**DRAINAGE SYSTEM No. 12**



Dist	COUNTY	ROUTE	POST MILES TOTAL PROJECT	SHEET No.	TOTAL SHEETS
05	Mon	156	R1.4-R2.1 /1.0-1.6		??
REGISTERED CIVIL ENGINEER					DATE
PLANS APPROVAL DATE					
<small>THE STATE OF CALIFORNIA OR ITS OFFICERS OR AGENTS SHALL NOT BE RESPONSIBLE FOR THE ACCURACY OR COMPLETENESS OF SCANNED COPIES OF THIS PLAN SHEET.</small>					



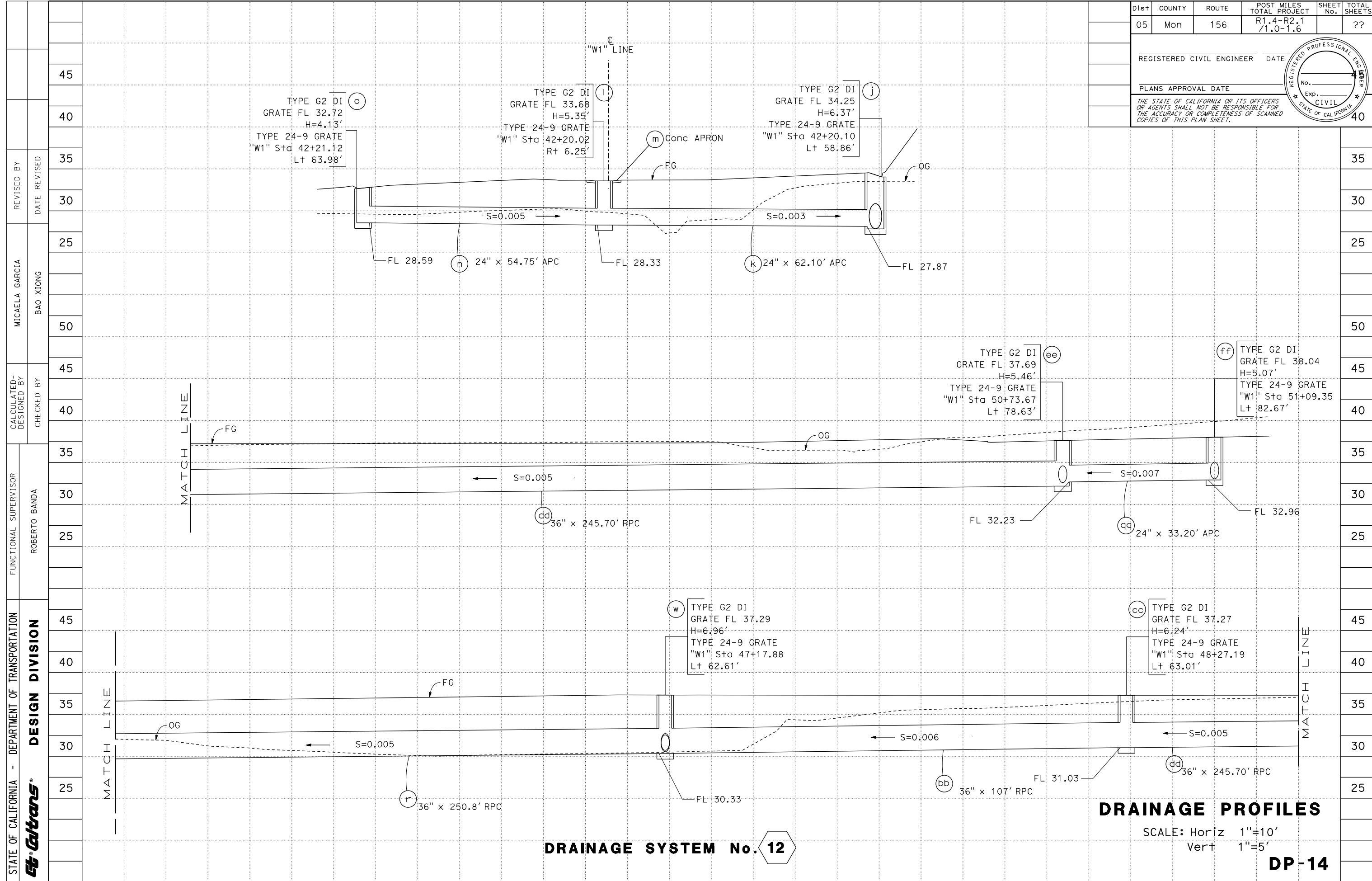
STATE OF CALIFORNIA - DEPARTMENT OF TRANSPORTATION  
**Caltrans** DESIGN DIVISION  
 FUNCTIONAL SUPERVISOR: ROBERTO BANDA  
 CHECKED BY: MICHAELA GARCIA  
 REVISIONS: BA0 XIONG

50	
45	
40	
35	
30	
25	
50	
45	
40	
35	
30	
25	
45	
40	
35	
30	
25	
45	
40	
35	
30	
25	
45	
40	
35	
30	
25	

**DRAINAGE SYSTEM No. 12**

**DRAINAGE PROFILES**  
 SCALE: Horiz 1"=10'  
 Vert 1"=5'  
**DP-13**

LAST REVISION DATE PLOTTED => 02-JUL-2020  
 07-02-20 TIME PLOTTED => 15:20



Dist	COUNTY	ROUTE	POST MILES TOTAL PROJECT	SHEET No.	TOTAL SHEETS
05	Mon	156	R1.4-R2.1 /1.0-1.6	40	??

REGISTERED CIVIL ENGINEER DATE

PLANS APPROVAL DATE

THE STATE OF CALIFORNIA OR ITS OFFICERS OR AGENTS SHALL NOT BE RESPONSIBLE FOR THE ACCURACY OR COMPLETENESS OF SCANNED COPIES OF THIS PLAN SHEET.

REGISTERED PROFESSIONAL ENGINEER  
No. 4587  
Exp. CIVIL  
STATE OF CALIFORNIA

STATE OF CALIFORNIA - DEPARTMENT OF TRANSPORTATION  
**Caltrans** DESIGN DIVISION

FUNCTIONAL SUPERVISOR: ROBERTO BANDA

CALCULATED-DESIGNED BY: MICAELA GARCIA  
CHECKED BY: BAO XIONG

REVISOR: DATE REVISOR

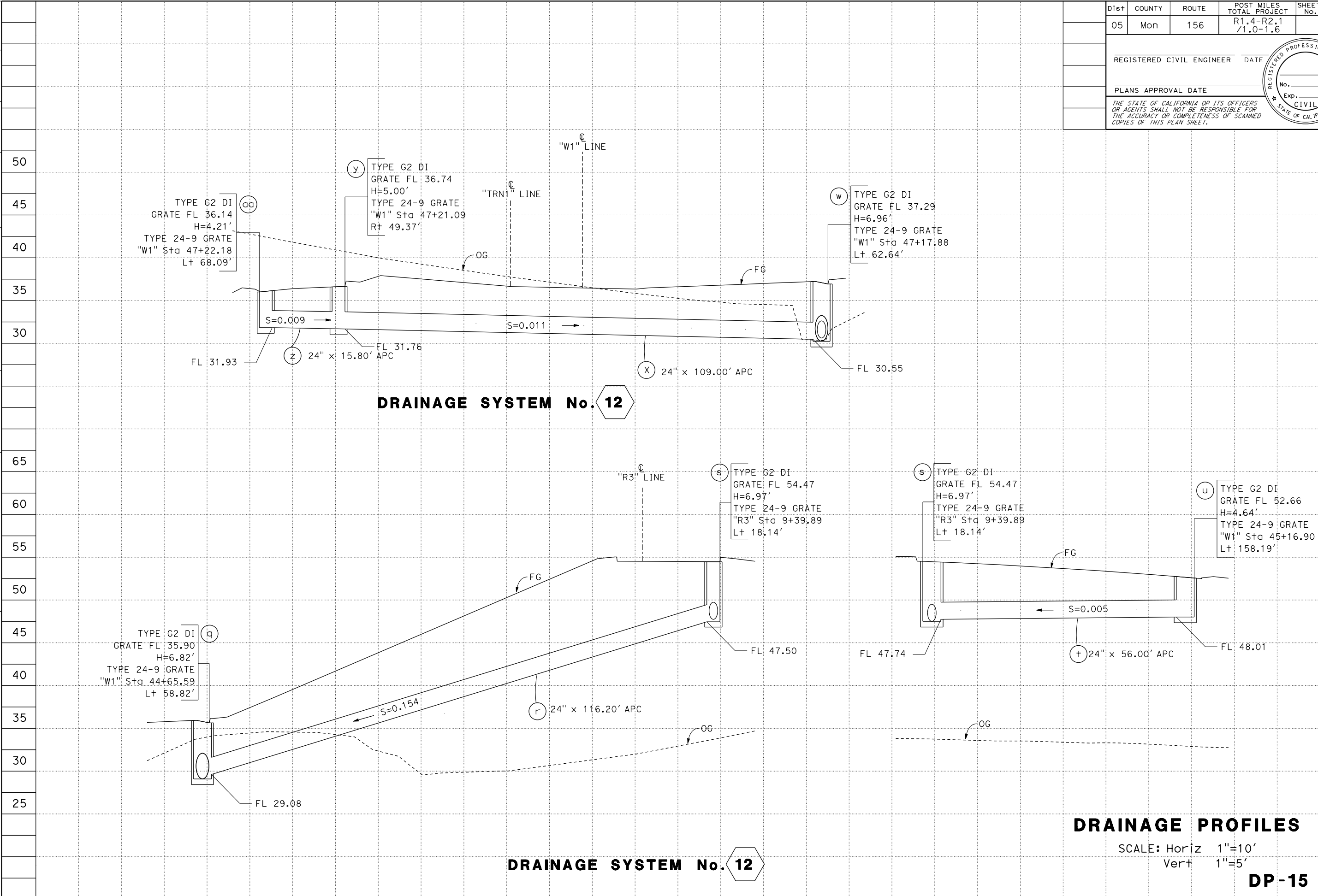
45					
40					
35					
30					
25					
50					
45					
40					
35					
30					
25					
45					
40					
35					
30					
25					
45					
40					
35					
30					
25					

**DRAINAGE SYSTEM No. 12**

**DRAINAGE PROFILES**  
SCALE: Horiz 1"=10'  
Vert 1"=5'  
**DP-14**



STATE OF CALIFORNIA - DEPARTMENT OF TRANSPORTATION  
**Caltrans** DESIGN DIVISION




Dist	COUNTY	ROUTE	POST MILES TOTAL PROJECT	SHEET No.	TOTAL SHEETS
05	Mon	156	R1.4-R2.1 / 1.0-1.6	??	??

REGISTERED CIVIL ENGINEER DATE

PLANS APPROVAL DATE

THE STATE OF CALIFORNIA OR ITS OFFICERS OR AGENTS SHALL NOT BE RESPONSIBLE FOR THE ACCURACY OR COMPLETENESS OF SCANNED COPIES OF THIS PLAN SHEET.



REVISOR

REVISED BY	DATE REVISED
MICAELA GARCIA	50
BAO XIONG	45

CALCULATED-DESIGNED BY

CHECKED BY
ROBERTO BANDA

FUNCTIONAL SUPERVISOR

DESIGN DIVISION
-----------------

50  
45  
40  
35  
30

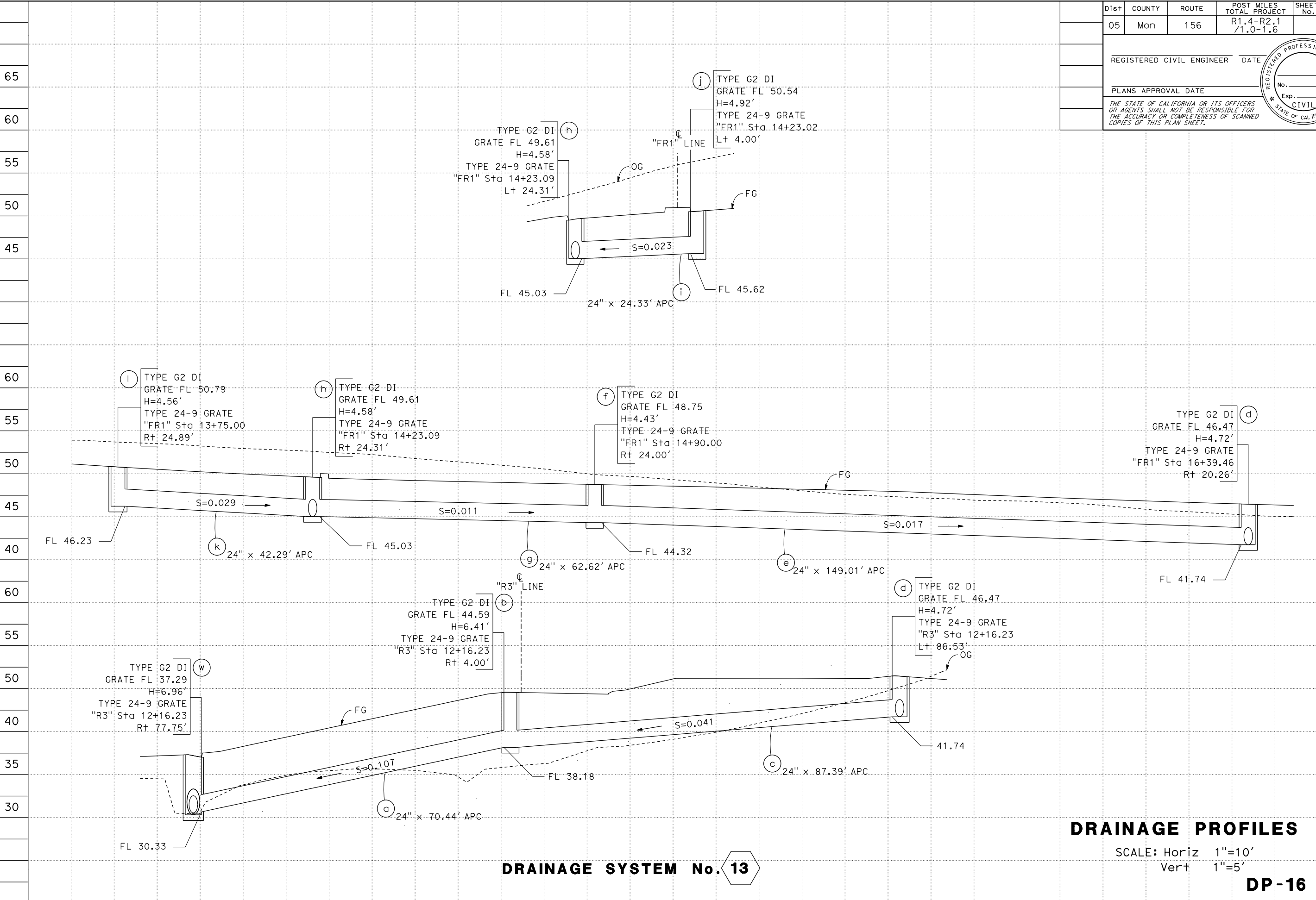
65  
60  
55  
50  
45  
40  
35  
30  
25

**DRAINAGE SYSTEM No. 12**


**DRAINAGE SYSTEM No. 12**

**DRAINAGE PROFILES**  
 SCALE: Horiz 1"=10'  
 Vert 1"=5'  
**DP-15**

STATE OF CALIFORNIA - DEPARTMENT OF TRANSPORTATION  
**Caltrans** DESIGN DIVISION



Dist	COUNTY	ROUTE	POST MILES TOTAL PROJECT	SHEET No.	TOTAL SHEETS
05	Mon	156	R1.4-R2.1 / 1.0-1.6	??	??
REGISTERED CIVIL ENGINEER					DATE
PLANS APPROVAL DATE					
<small>THE STATE OF CALIFORNIA OR ITS OFFICERS OR AGENTS SHALL NOT BE RESPONSIBLE FOR THE ACCURACY OR COMPLETENESS OF SCANNED COPIES OF THIS PLAN SHEET.</small>					

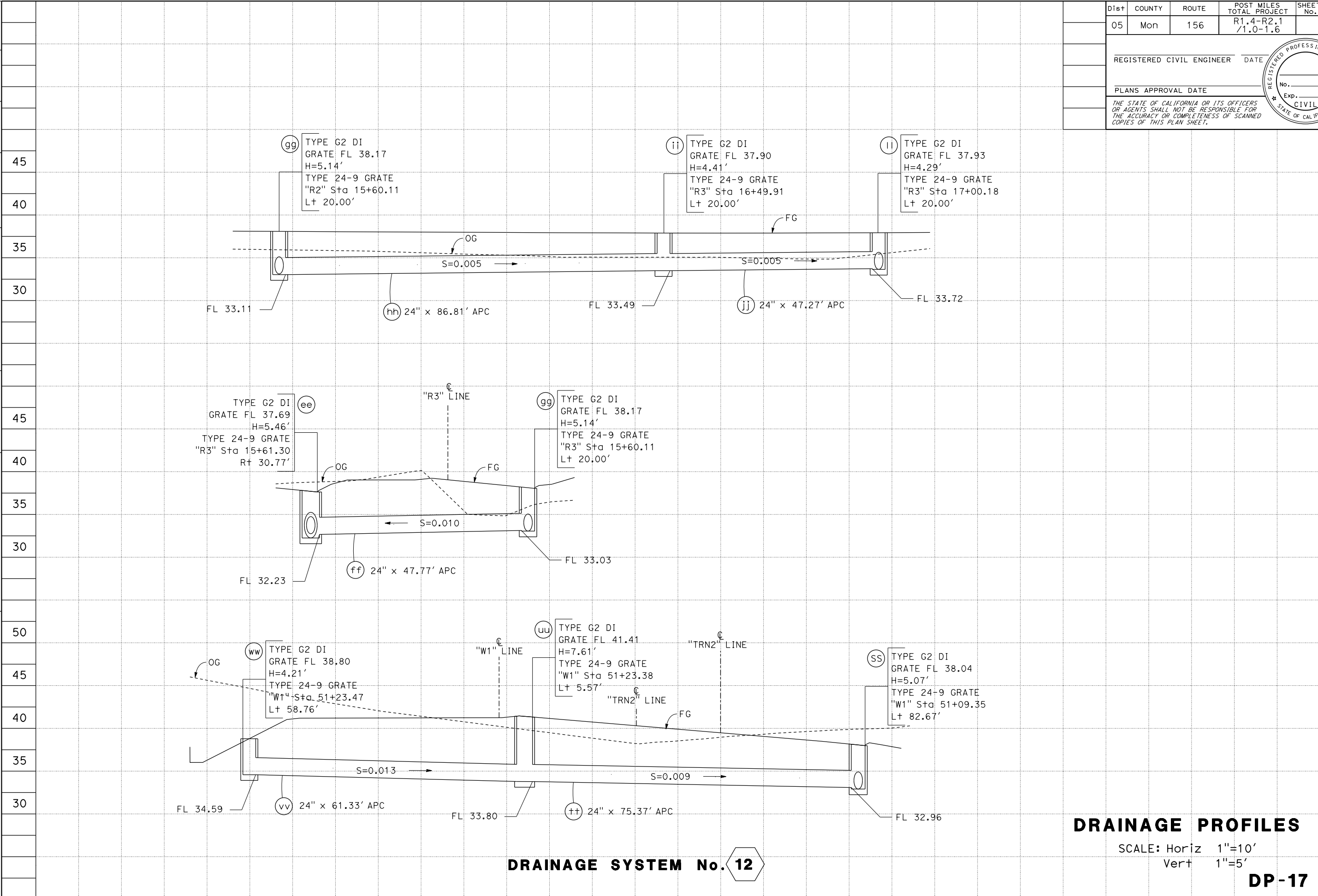


**DRAINAGE SYSTEM No. 13**

**DRAINAGE PROFILES**  
 SCALE: Horiz 1"=10'  
 Vert 1"=5'  
**DP-16**

LAST REVISION    DATE PLOTTED => 02-JUL-2020    TIME PLOTTED => 15:21

STATE OF CALIFORNIA - DEPARTMENT OF TRANSPORTATION  
**Caltrans** DESIGN DIVISION



Dist	COUNTY	ROUTE	POST MILES TOTAL PROJECT	SHEET No.	TOTAL SHEETS
05	Mon	156	R1.4-R2.1 /1.0-1.6	??	??
REGISTERED CIVIL ENGINEER DATE					
PLANS APPROVAL DATE					
<small>THE STATE OF CALIFORNIA OR ITS OFFICERS OR AGENTS SHALL NOT BE RESPONSIBLE FOR THE ACCURACY OR COMPLETENESS OF SCANNED COPIES OF THIS PLAN SHEET.</small>					

REVISOR: MICHAELA GARCIA, BA0 XIONG  
 DATE: 4/5, 4/10, 4/15, 4/30, 5/5, 5/10, 5/15, 5/30, 6/5, 6/10, 6/15, 6/30, 7/5, 7/10, 7/15, 7/30, 8/5, 8/10, 8/15, 8/30, 9/5, 9/10, 9/15, 9/30, 10/5, 10/10, 10/15, 10/30, 11/5, 11/10, 11/15, 11/30, 12/5, 12/10, 12/15, 12/30

**DRAINAGE SYSTEM No. 12**

**DRAINAGE PROFILES**  
 SCALE: Horiz 1"=10'  
 Vert 1"=5'  
**DP-17**

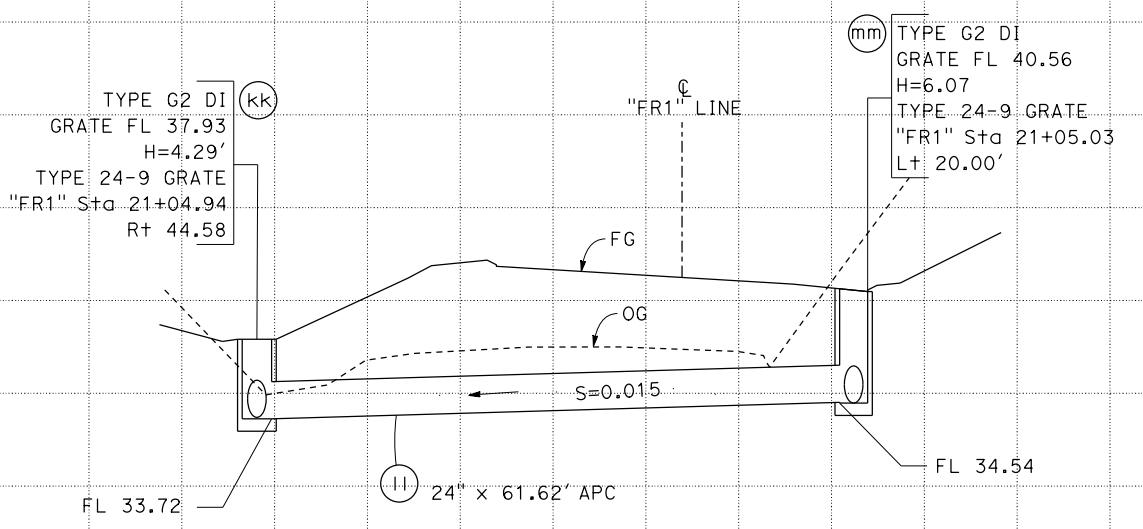
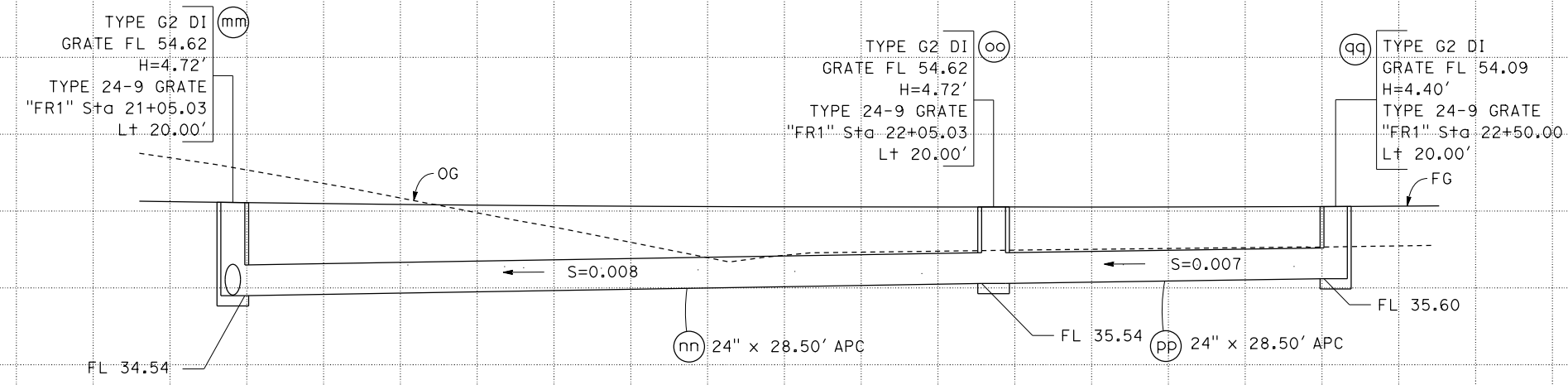
LAST REVISION 07-02-20 DATE PLOTTED => 02-JUL-2020 TIME PLOTTED => 15:21

STATE OF CALIFORNIA - DEPARTMENT OF TRANSPORTATION  
**Caltrans**  
**DESIGN DIVISION**  
 FUNCTIONAL SUPERVISOR  
 ROBERTO BANDA  
 CALCULATED-DESIGNED BY  
 CHECKED BY  
 MICHAELA GARCIA  
 BAO XIONG  
 REVISED BY  
 DATE REVISED  
 REVISIONS  
 50  
 45  
 40  
 35  
 30  
 60  
 55  
 50  
 45  
 40  
 35  
 30

Dist	COUNTY	ROUTE	POST MILES TOTAL PROJECT	SHEET No.	TOTAL SHEETS
05	Mon	156	R1.4-R2.1 / 1.0-1.6	??	??

REGISTERED CIVIL ENGINEER \_\_\_\_\_ DATE \_\_\_\_\_  
 PLANS APPROVAL DATE \_\_\_\_\_  
THE STATE OF CALIFORNIA OR ITS OFFICERS OR AGENTS SHALL NOT BE RESPONSIBLE FOR THE ACCURACY OR COMPLETENESS OF SCANNED COPIES OF THIS PLAN SHEET.

REGISTERED PROFESSIONAL ENGINEER  
 No. \_\_\_\_\_  
 Exp. \_\_\_\_\_  
 CIVIL  
 STATE OF CALIFORNIA



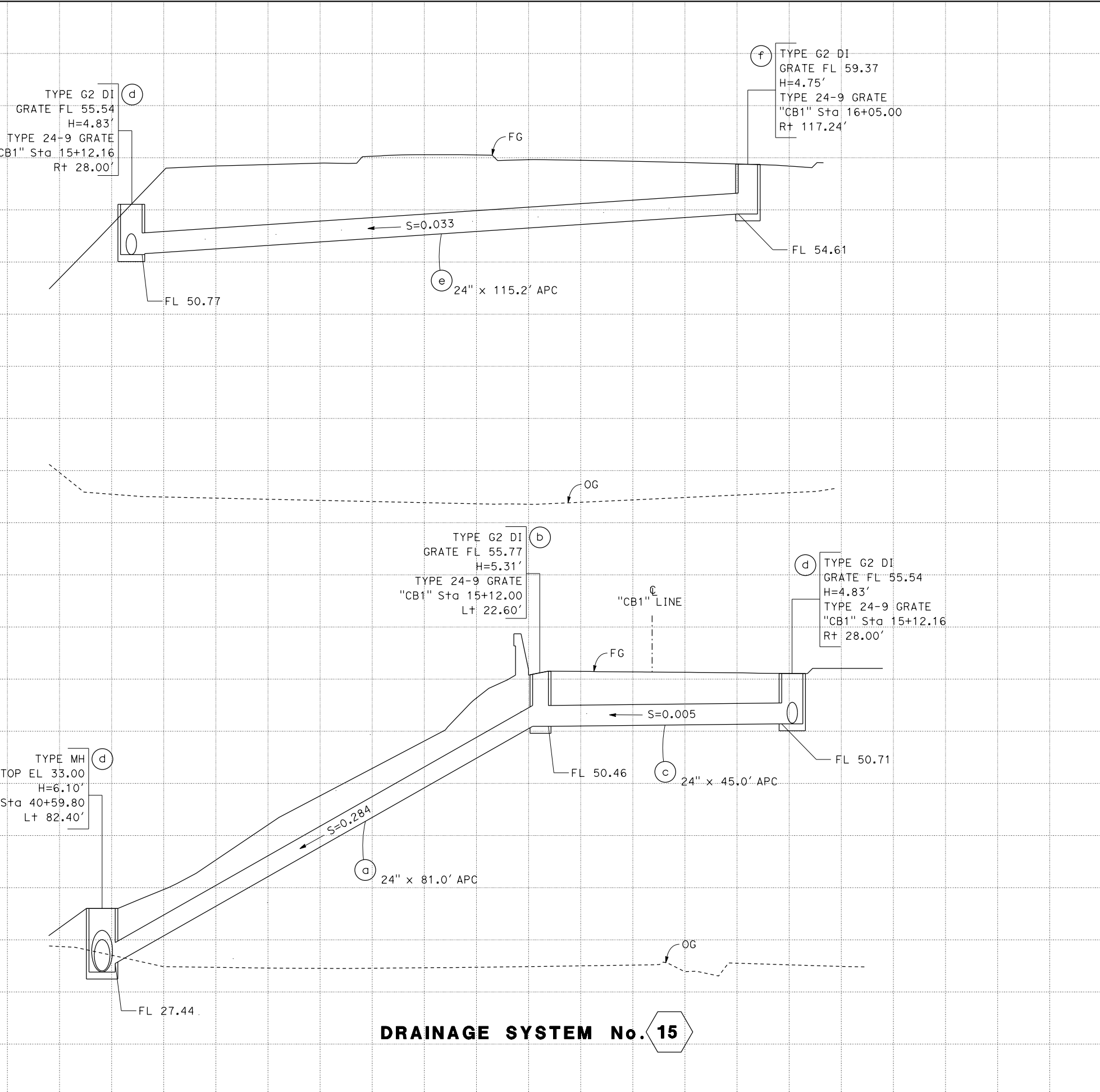
**DRAINAGE SYSTEM No. 12**

**DRAINAGE PROFILES**  
 SCALE: Horiz 1"=10'  
 Vert 1"=5'  
**DP-18**

LAST REVISION 07-02-20  
 DATE PLOTTED => 02-JUL-2020  
 TIME PLOTTED => 15:21

STATE OF CALIFORNIA - DEPARTMENT OF TRANSPORTATION  
**Caltrans** DESIGN DIVISION

FUNCTIONAL SUPERVISOR: ROBERTO BANDA  
 CALCULATED/DESIGNED BY: MICAELA GARCIA  
 CHECKED BY: BAO XIONG  
 REVISED BY: DATE REVISED




Dist	COUNTY	ROUTE	POST MILES TOTAL PROJECT	SHEET No.	TOTAL SHEETS
05	Mon	156	R1.4-R2.1 / 1.0-1.6		??

REGISTERED CIVIL ENGINEER DATE

PLANS APPROVAL DATE

THE STATE OF CALIFORNIA OR ITS OFFICERS OR AGENTS SHALL NOT BE RESPONSIBLE FOR THE ACCURACY OR COMPLETENESS OF SCANNED COPIES OF THIS PLAN SHEET.



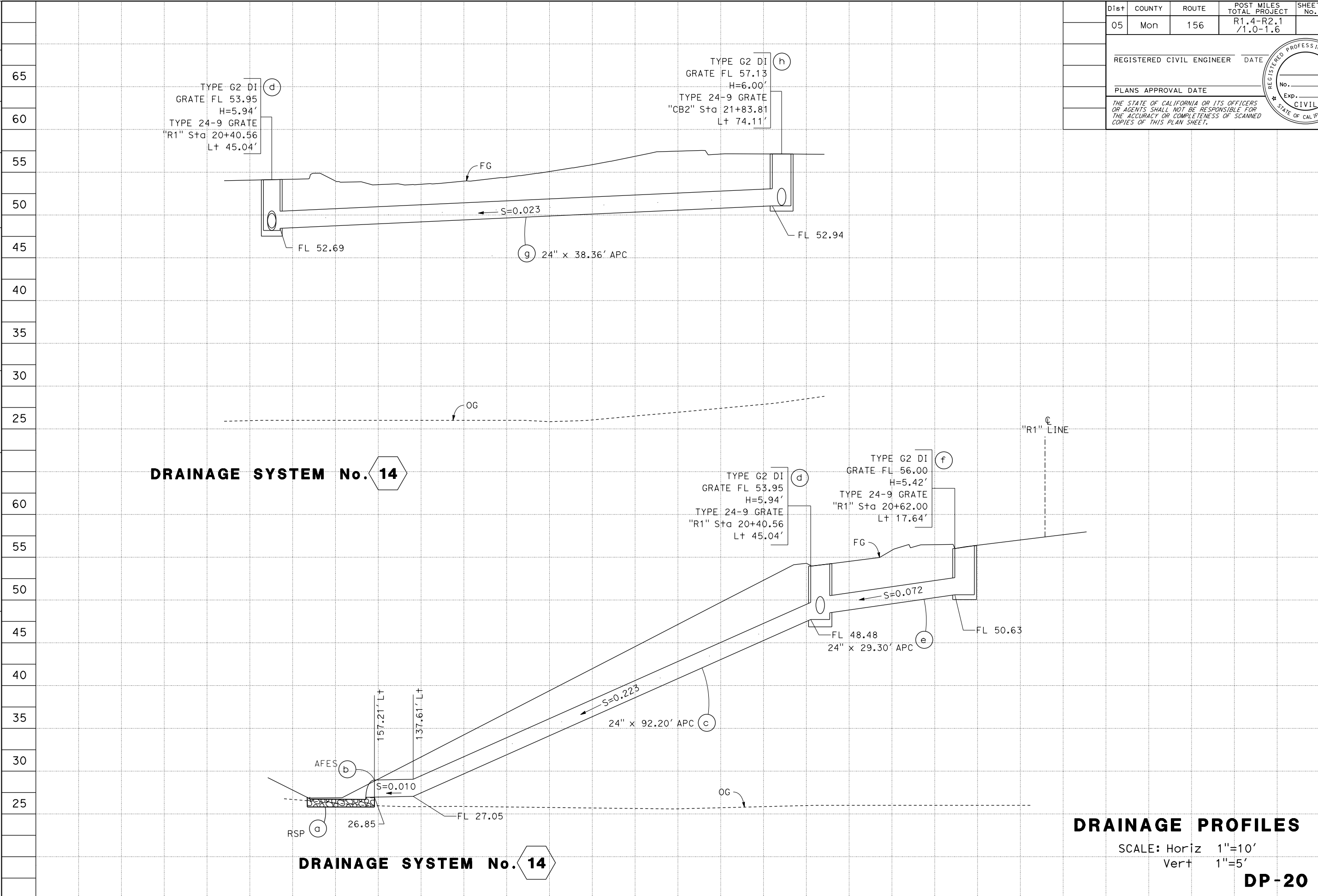
**DRAINAGE SYSTEM No. 15**

**DRAINAGE PROFILES**  
 SCALE: Horiz 1"=10'  
 Vert 1"=5'  
**DP-19**


DATE PLOTTED => 02-JUL-2020 TIME PLOTTED => 15:21



STATE OF CALIFORNIA - DEPARTMENT OF TRANSPORTATION  
**Caltrans** DESIGN DIVISION  
 FUNCTIONAL SUPERVISOR: ROBERTO BANDA  
 CALCULATED-DESIGNED BY: MICAELA GARCIA  
 CHECKED BY: BAO XIONG  
 REVISED BY: DATE REVISED



Dist	COUNTY	ROUTE	POST MILES TOTAL PROJECT	SHEET No.	TOTAL SHEETS
05	Mon	156	R1.4-R2.1 / 1.0-1.6		??
REGISTERED CIVIL ENGINEER					DATE
PLANS APPROVAL DATE					
<small>THE STATE OF CALIFORNIA OR ITS OFFICERS OR AGENTS SHALL NOT BE RESPONSIBLE FOR THE ACCURACY OR COMPLETENESS OF SCANNED COPIES OF THIS PLAN SHEET.</small>					



**DRAINAGE SYSTEM No. 14**

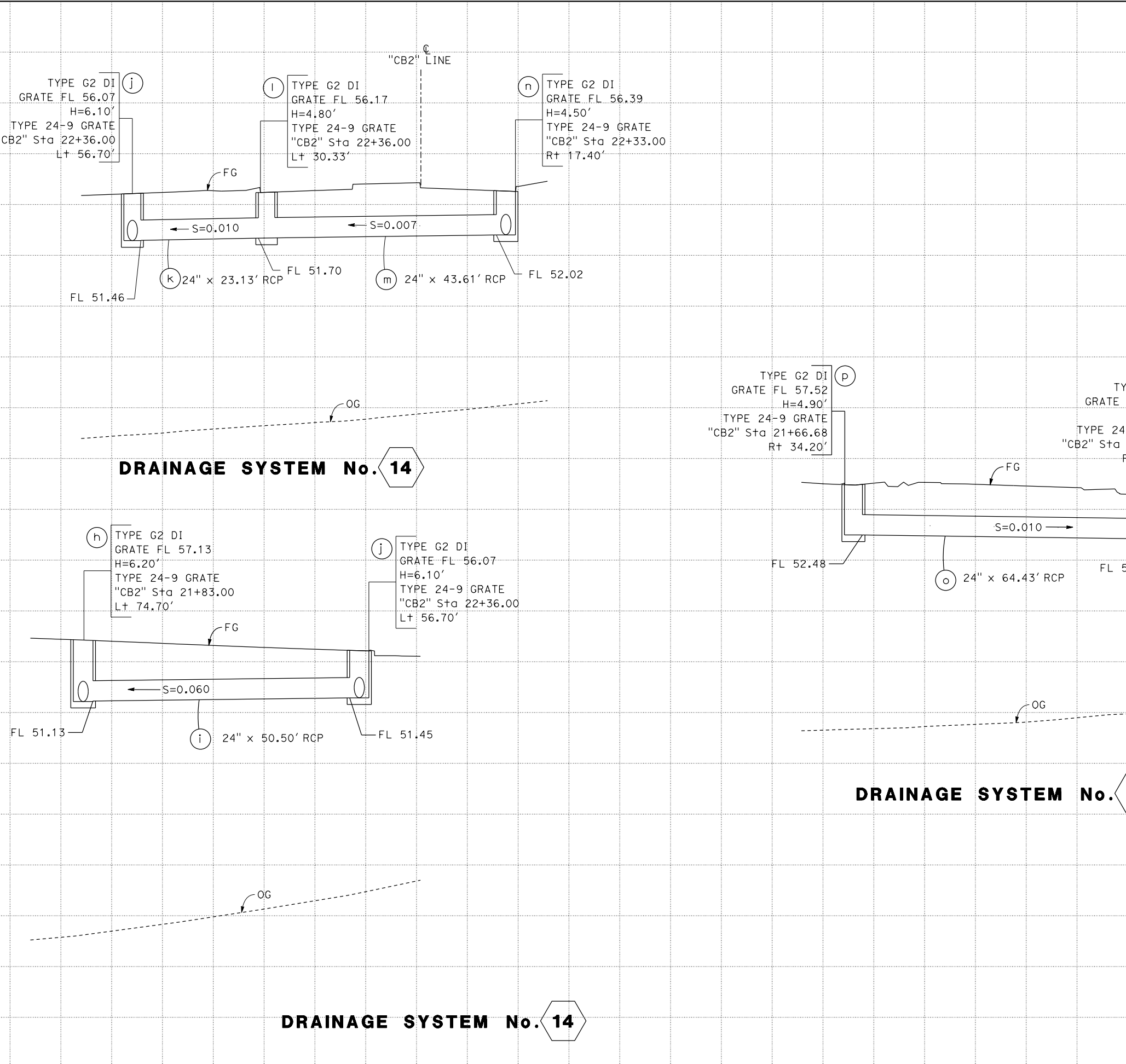
**DRAINAGE SYSTEM No. 14**

**DRAINAGE PROFILES**  
 SCALE: Horiz 1"=10'  
 Vert 1"=5'  
**DP-20**


LAST REVISION    DATE PLOTTED => 02-JUL-2020    TIME PLOTTED => 15:21  
 07-02-20

STATE OF CALIFORNIA - DEPARTMENT OF TRANSPORTATION  
**Caltrans** DESIGN DIVISION

FUNCTIONAL SUPERVISOR: ROBERTO BANDA  
 CALCULATED/DESIGNED BY: MICAELA GARCIA  
 CHECKED BY: BAO XIONG  
 REVISED BY: DATE REVISED



Dist	COUNTY	ROUTE	POST MILES TOTAL PROJECT	SHEET No.	TOTAL SHEETS
05	Mon	156	R1.4-R2.1 /1.0-1.6		??
REGISTERED CIVIL ENGINEER				DATE	
PLANS APPROVAL DATE					
THE STATE OF CALIFORNIA OR ITS OFFICERS OR AGENTS SHALL NOT BE RESPONSIBLE FOR THE ACCURACY OR COMPLETENESS OF SCANNED COPIES OF THIS PLAN SHEET.					



**DRAINAGE SYSTEM No. 14**

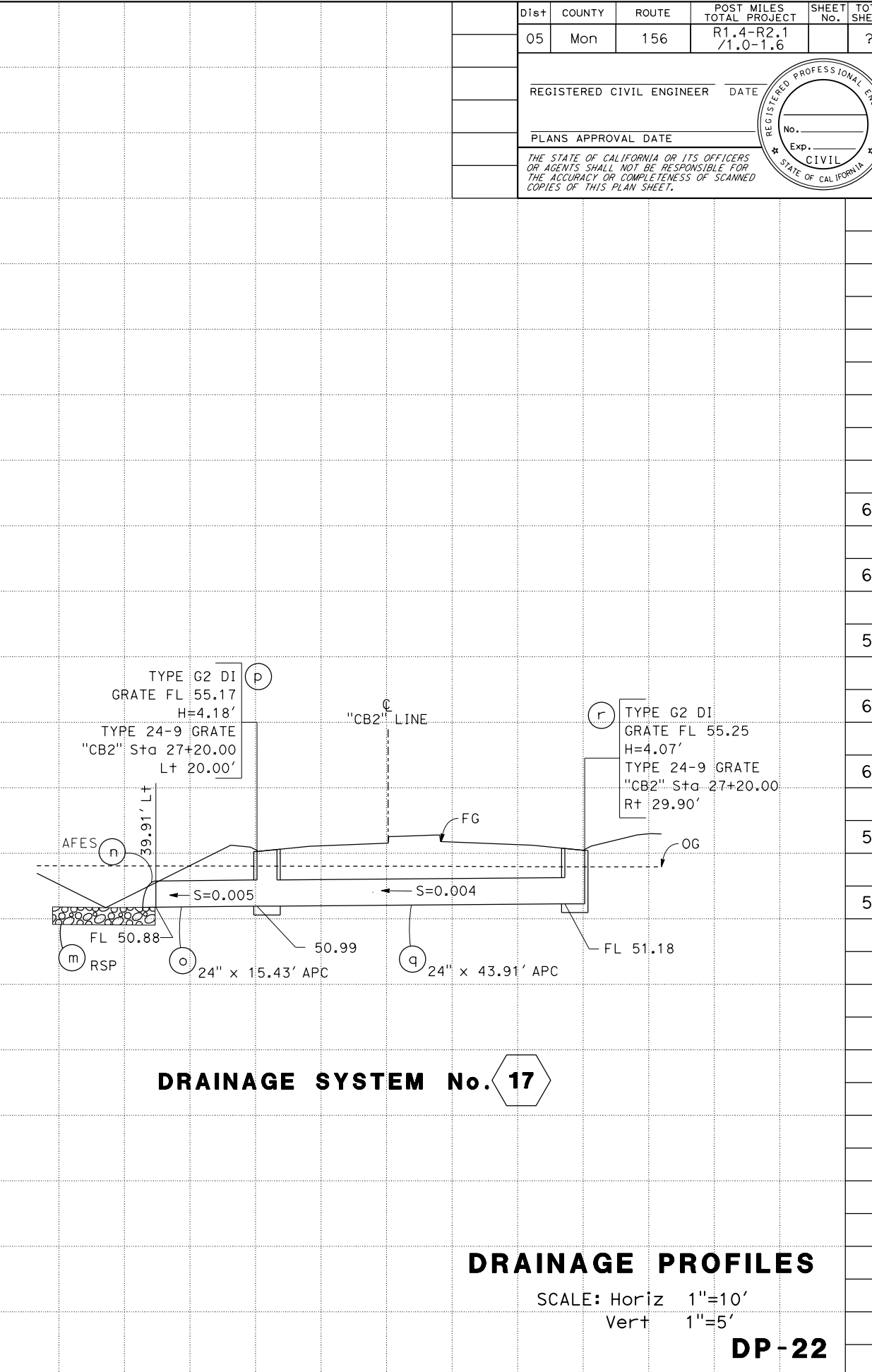
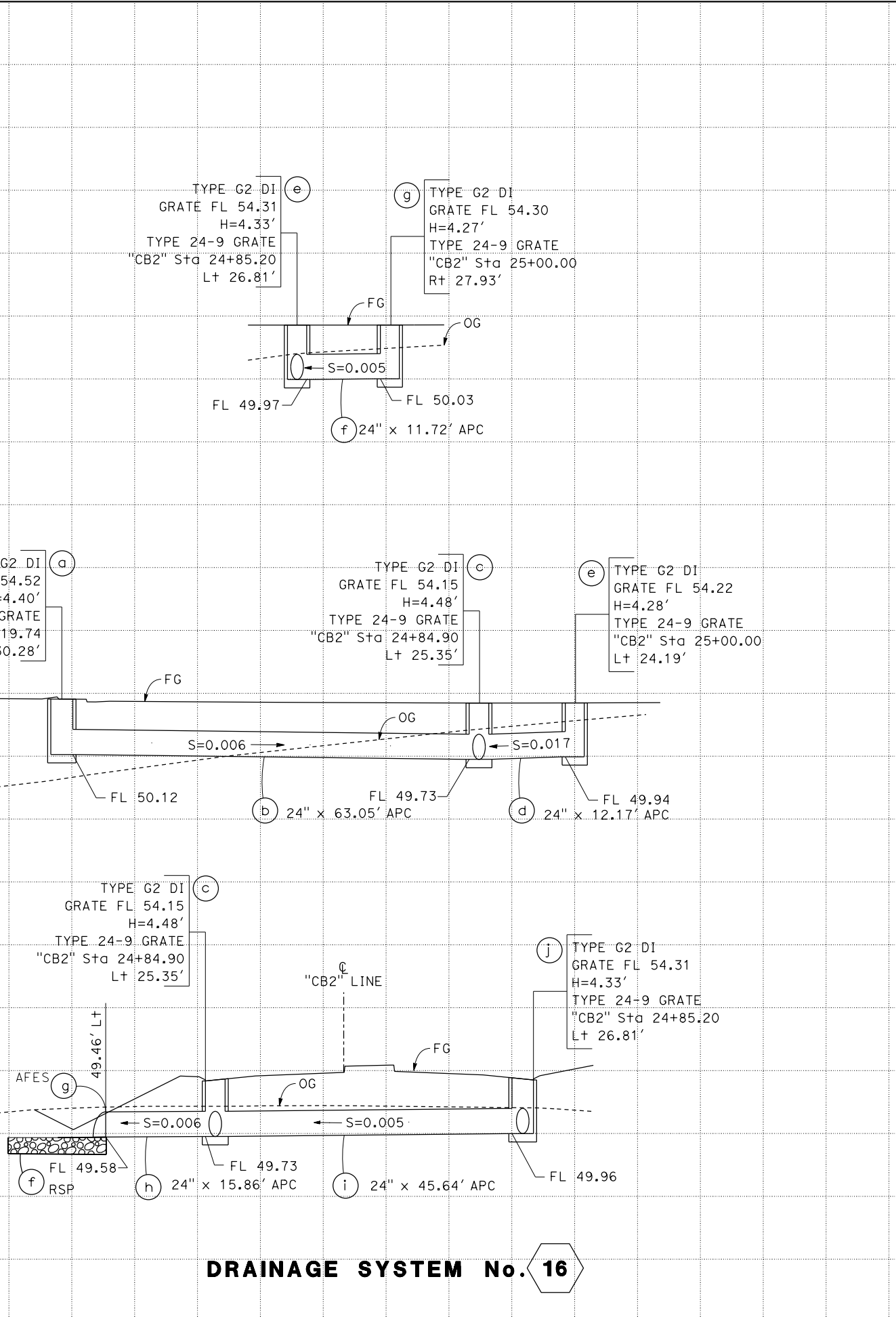
**DRAINAGE SYSTEM No. 14**

**DRAINAGE SYSTEM No. 14**


**DRAINAGE PROFILES**  
 SCALE: Horiz 1"=10'  
 Vert 1"=5'  
**DP-21**

LAST REVISION      DATE PLOTTED => 02-JUL-2020      TIME PLOTTED => 15:21

FUNCTIONAL SUPERVISOR	ROBERTO BANDA	
CHECKED BY	MICAELA GARCIA	
DESIGNED BY	BAO XIONG	
REVISIONS		
NO.	DATE	REVISIONS
60	60	REVISED BY
55	55	DATE
50	50	REVISED BY
45	45	DATE



Dist	COUNTY	ROUTE	POST MILES TOTAL PROJECT	SHEET No.	TOTAL SHEETS
05	Mon	156	R1.4-R2.1 / 1.0-1.6		??
REGISTERED CIVIL ENGINEER					DATE
PLANS APPROVAL DATE					
<small>THE STATE OF CALIFORNIA OR ITS OFFICERS OR AGENTS SHALL NOT BE RESPONSIBLE FOR THE ACCURACY OR COMPLETENESS OF SCANNED COPIES OF THIS PLAN SHEET.</small>					

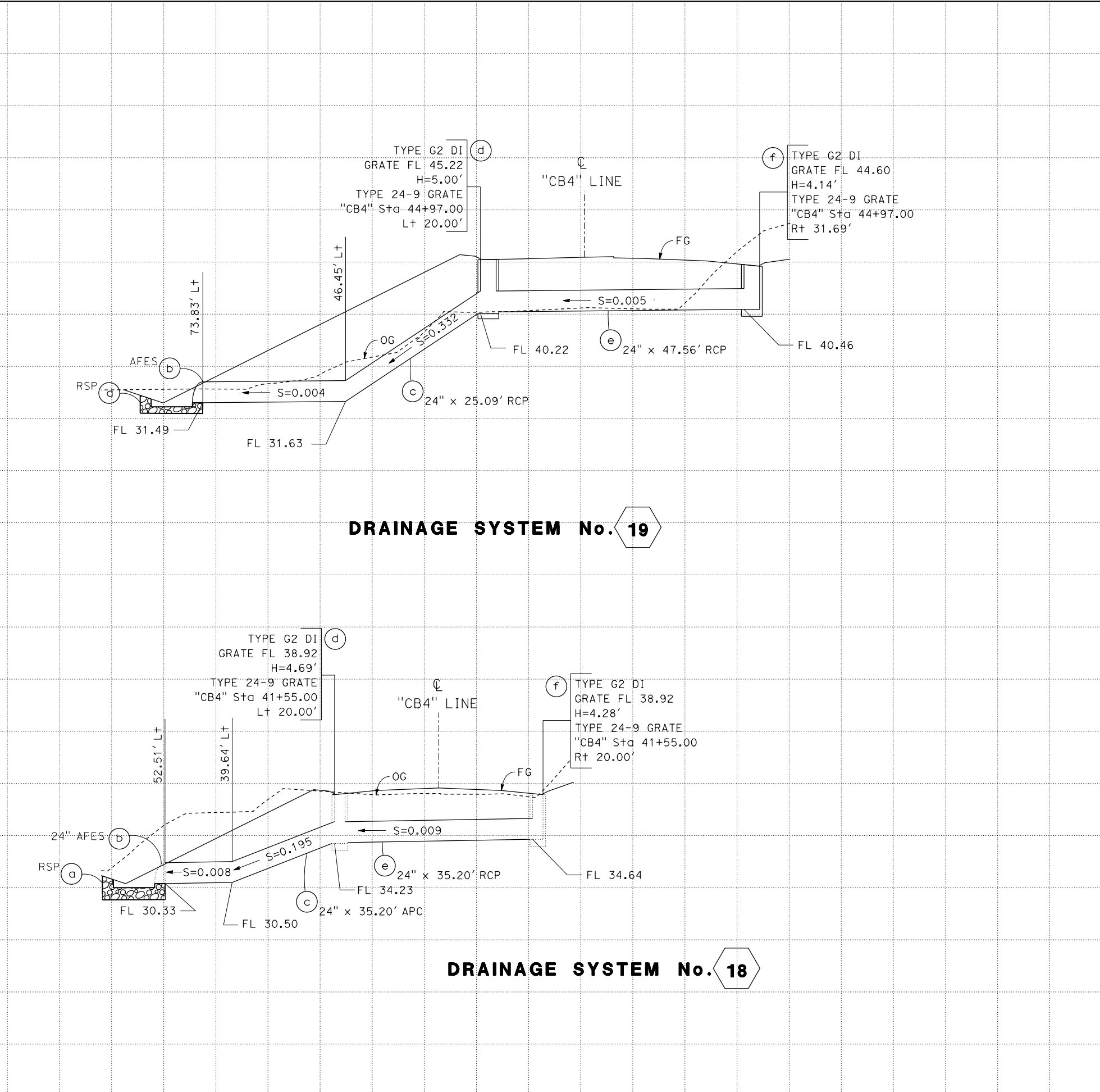


**DRAINAGE PROFILES**  
 SCALE: Horiz 1"=10'  
 Vert 1"=5'  
**DP-22**


LAST REVISION DATE PLOTTED => 02-JUL-2020 TIME PLOTTED => 15:21

STATE OF CALIFORNIA - DEPARTMENT OF TRANSPORTATION  
**Caltrans** DESIGN DIVISION

FUNCTIONAL SUPERVISOR	ROBERTO BANDA
CALCULATED-DESIGNED BY	
CHECKED BY	
MICAELA GARCIA	BAO XIONG
REVISOR	DATE
55	
50	
45	
40	
35	
30	



Dist	COUNTY	ROUTE	POST MILES TOTAL PROJECT	SHEET No.	TOTAL SHEETS
05	Mon	156	R1.4-R2.1 / 1.0-1.6	??	??
REGISTERED CIVIL ENGINEER DATE					
PLANS APPROVAL DATE					
<small>THE STATE OF CALIFORNIA OR ITS OFFICERS OR AGENTS SHALL NOT BE RESPONSIBLE FOR THE ACCURACY OR COMPLETENESS OF SCANNED COPIES OF THIS PLAN SHEET.</small>					

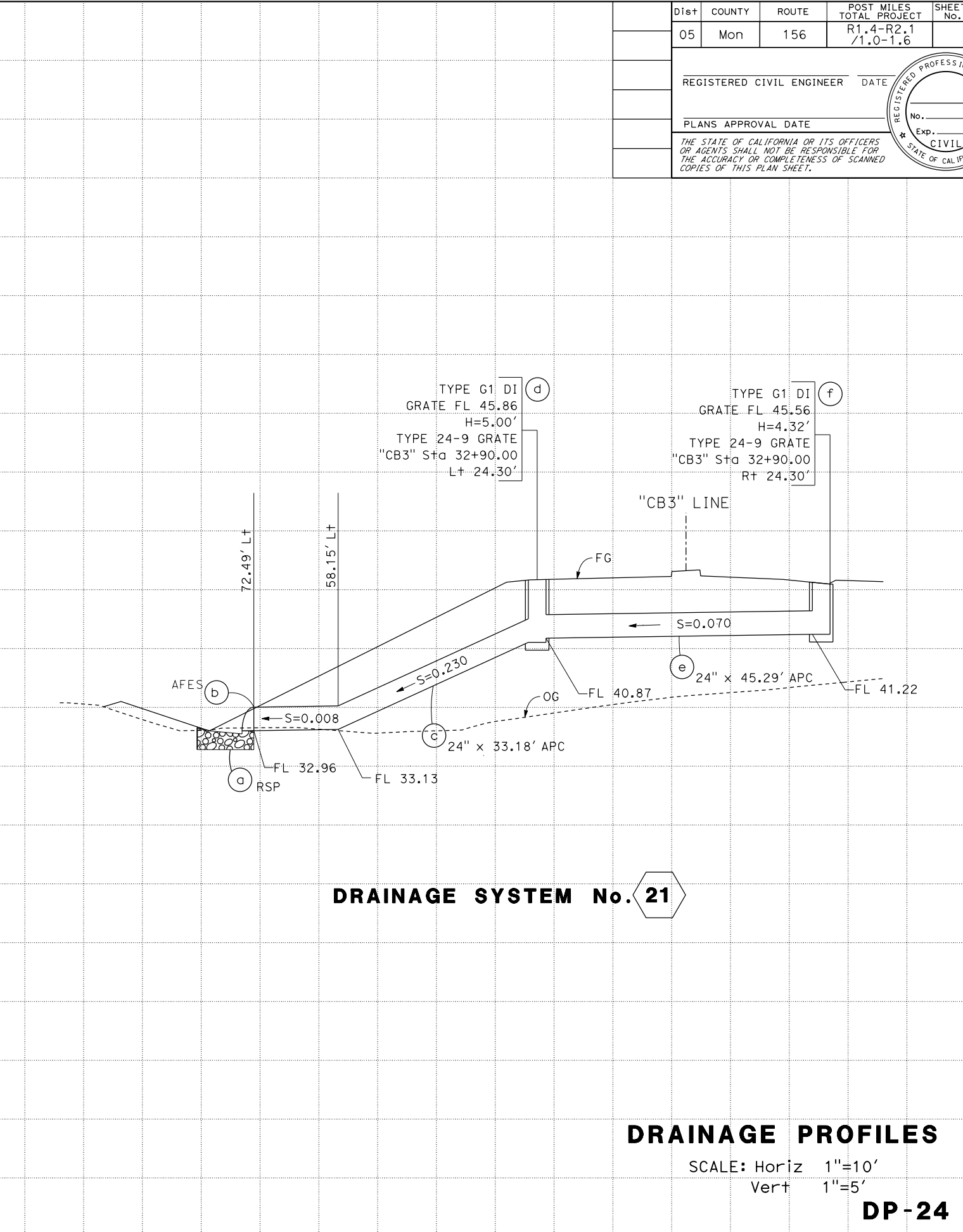
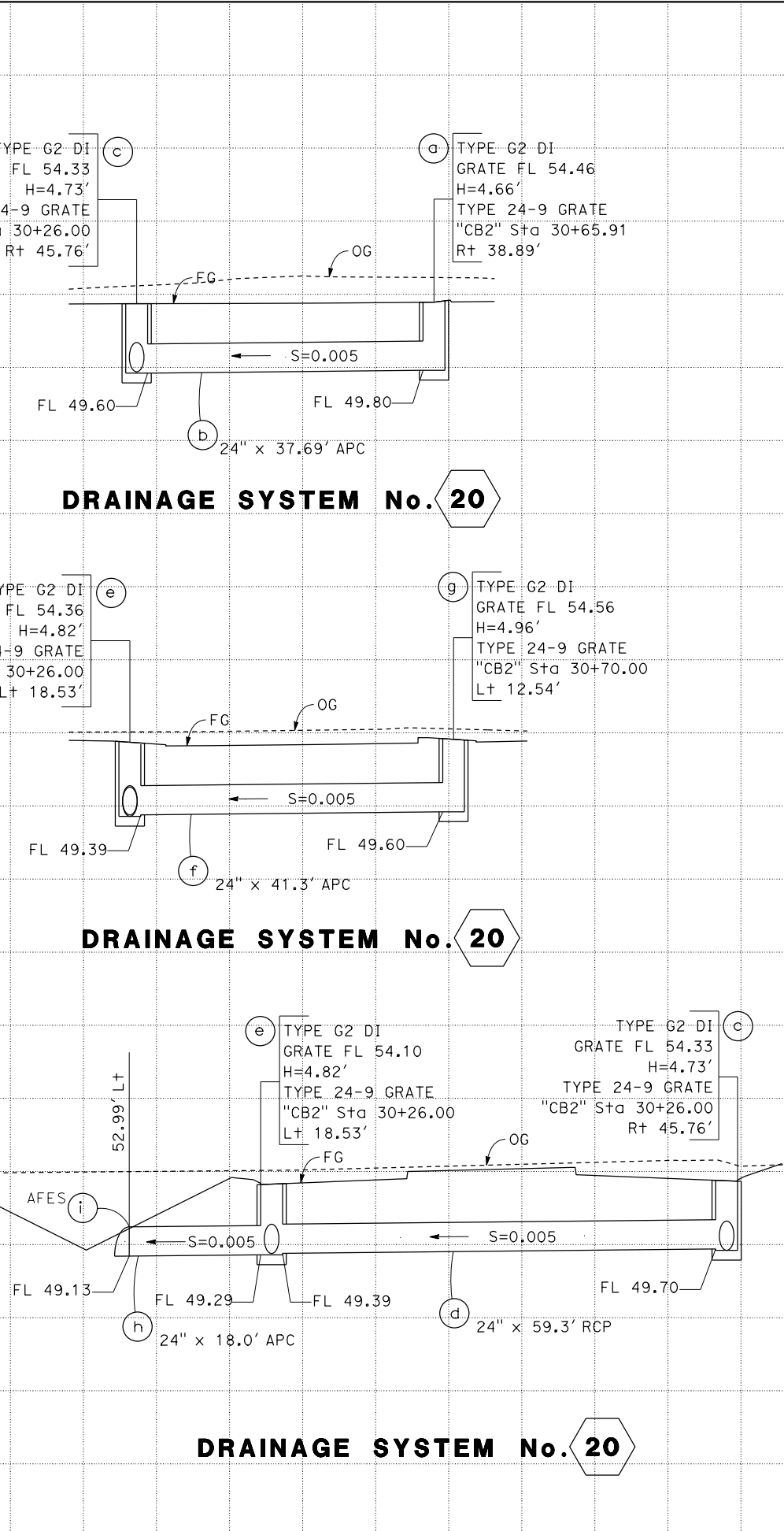


**DRAINAGE PROFILES**  
 SCALE: Horiz 1"=10'  
 Vert 1"=5'  
**DP-23**

LAST REVISION DATE PLOTTED => 02-JUL-2020 TIME PLOTTED => 15:21  
 07-02-20


STATE OF CALIFORNIA - DEPARTMENT OF TRANSPORTATION  
**Caltrans** DESIGN DIVISION

FUNCTIONAL SUPERVISOR: ROBERTO BANDA  
 CHECKED BY: MICHAELA GARCIA  
 DESIGNED BY: BAO XIONG  
 REVISIONS: 60, 55, 50, 45



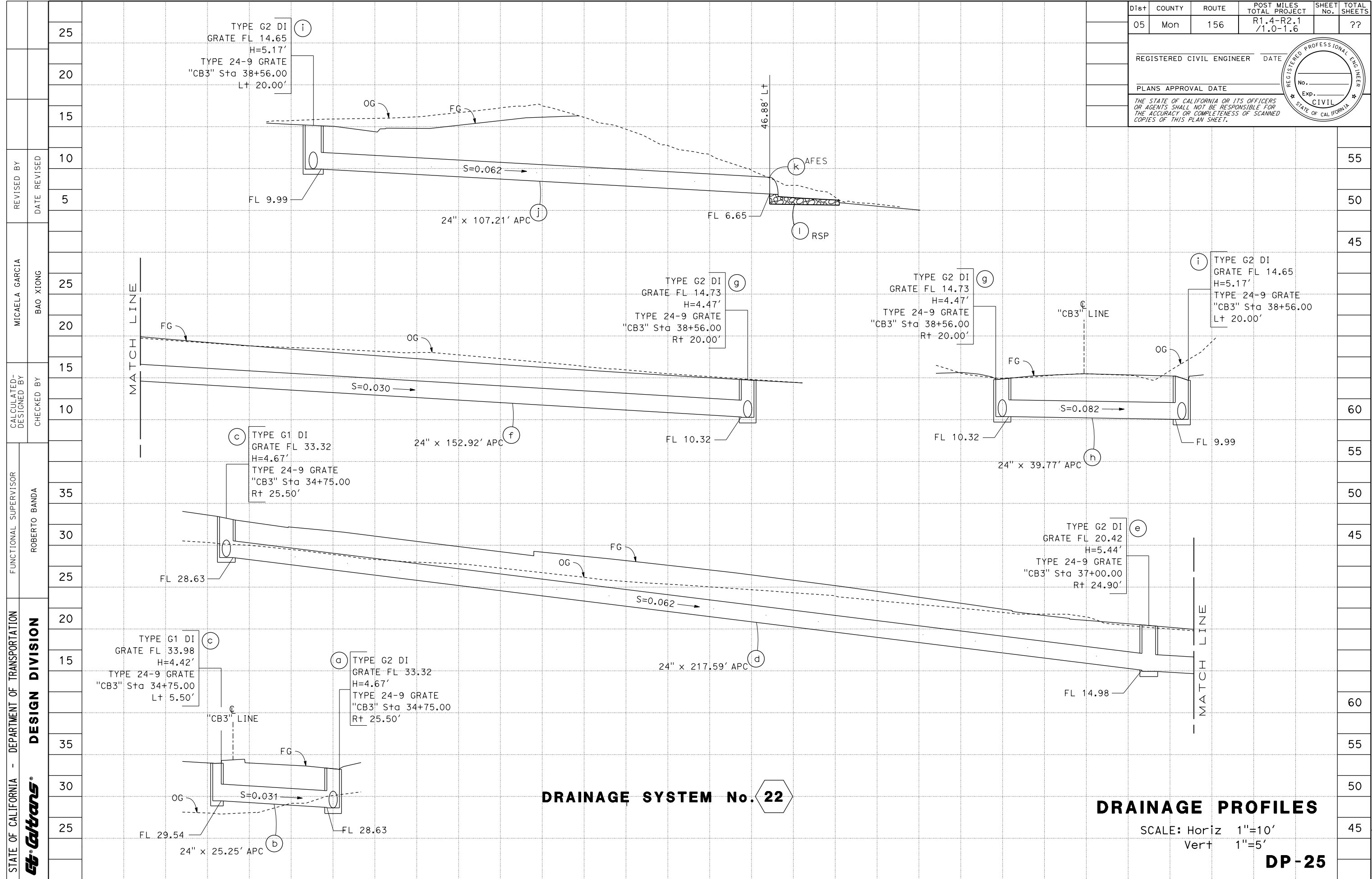
**DRAINAGE PROFILES**  
 SCALE: Horiz 1"=10'  
 Vert 1"=5'  
**DP-24**

Dist	COUNTY	ROUTE	POST MILES TOTAL PROJECT	SHEET No.	TOTAL SHEETS
05	Mon	156	R1.4-R2.1 / 1.0-1.6		??
REGISTERED CIVIL ENGINEER					DATE
PLANS APPROVAL DATE					
THE STATE OF CALIFORNIA OR ITS OFFICERS OR AGENTS SHALL NOT BE RESPONSIBLE FOR THE ACCURACY OR COMPLETENESS OF SCANNED COPIES OF THIS PLAN SHEET.					



LAST REVISION DATE PLOTTED => 02-JUL-2020 TIME PLOTTED => 15:21





Dist	COUNTY	ROUTE	POST MILES TOTAL PROJECT	SHEET No.	TOTAL SHEETS
05	Mon	156	R1.4-R2.1 /1.0-1.6		??

REGISTERED CIVIL ENGINEER DATE

PLANS APPROVAL DATE

THE STATE OF CALIFORNIA OR ITS OFFICERS OR AGENTS SHALL NOT BE RESPONSIBLE FOR THE ACCURACY OR COMPLETENESS OF SCANNED COPIES OF THIS PLAN SHEET.

REGISTERED PROFESSIONAL ENGINEER  
No. \_\_\_\_\_  
Exp. \_\_\_\_\_  
CIVIL  
STATE OF CALIFORNIA

**DRAINAGE SYSTEM No. 22**

**DRAINAGE PROFILES**  
SCALE: Horiz 1"=10'  
Vert 1"=5'  
**DP-25**



BORDER LAST REVISED 7/2/2010

USERNAME => s126560  
DGN FILE => 0531601ib\_025.dgn

UNIT 1469

PROJECT NUMBER & PHASE

05180001201

DATE PLOTTED => 02-JUL-2020  
TIME PLOTTED => 15:21

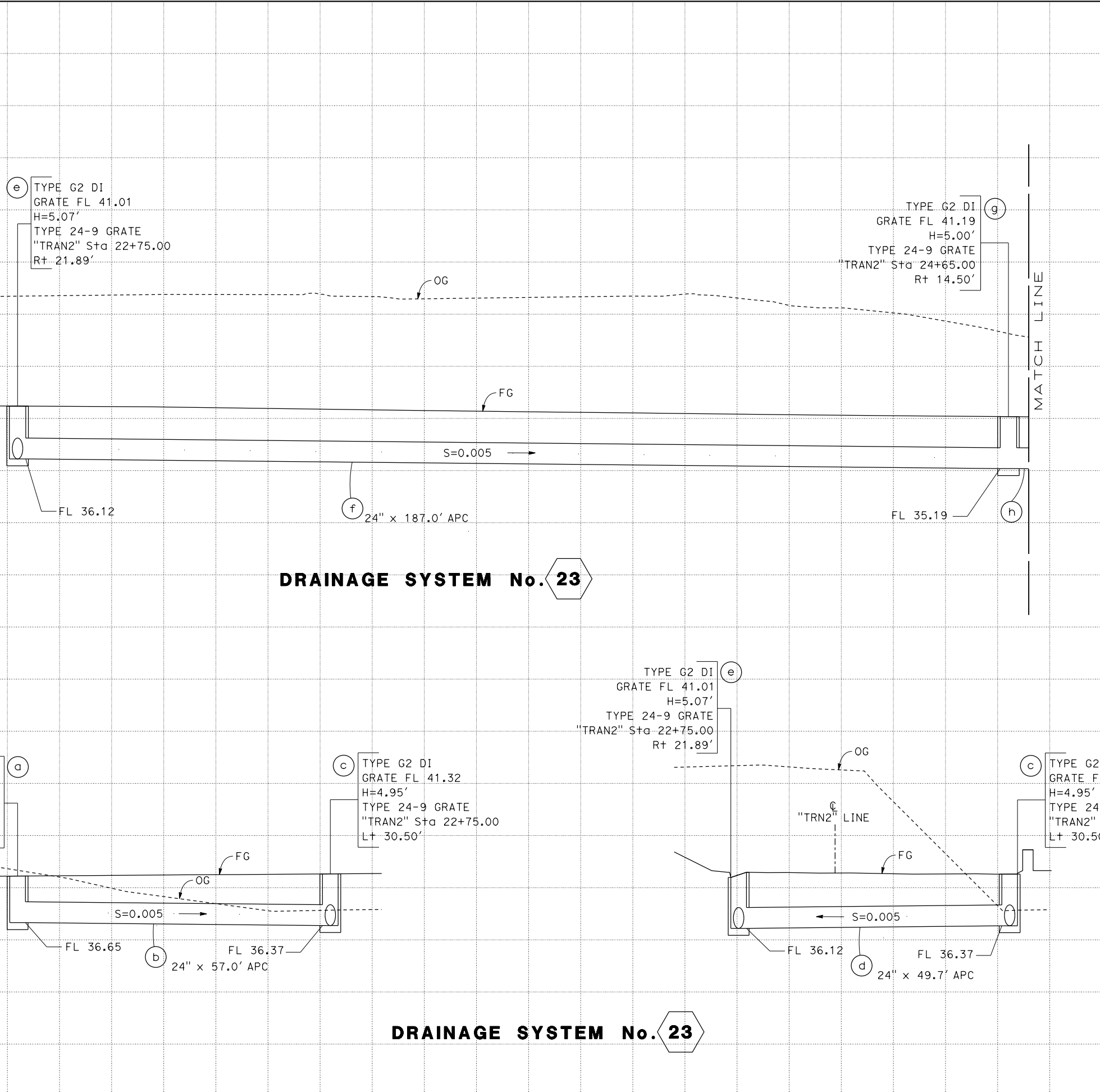
STATE OF CALIFORNIA - DEPARTMENT OF TRANSPORTATION  
**Caltrans** DESIGN DIVISION

FUNCTIONAL SUPERVISOR  
 ROBERTO BANDA

CHECKED BY  
 MICHAELA GARCIA

DESIGNED BY  
 BAO XIONG

REVISOR  
 DATE




Dist	COUNTY	ROUTE	POST MILES TOTAL PROJECT	SHEET No.	TOTAL SHEETS
05	Mon	156	R1.4-R2.1 /1.0-1.6	??	??

REGISTERED CIVIL ENGINEER DATE

PLANS APPROVAL DATE

THE STATE OF CALIFORNIA OR ITS OFFICERS OR AGENTS SHALL NOT BE RESPONSIBLE FOR THE ACCURACY OR COMPLETENESS OF SCANNED COPIES OF THIS PLAN SHEET.



**DRAINAGE SYSTEM No. 23**

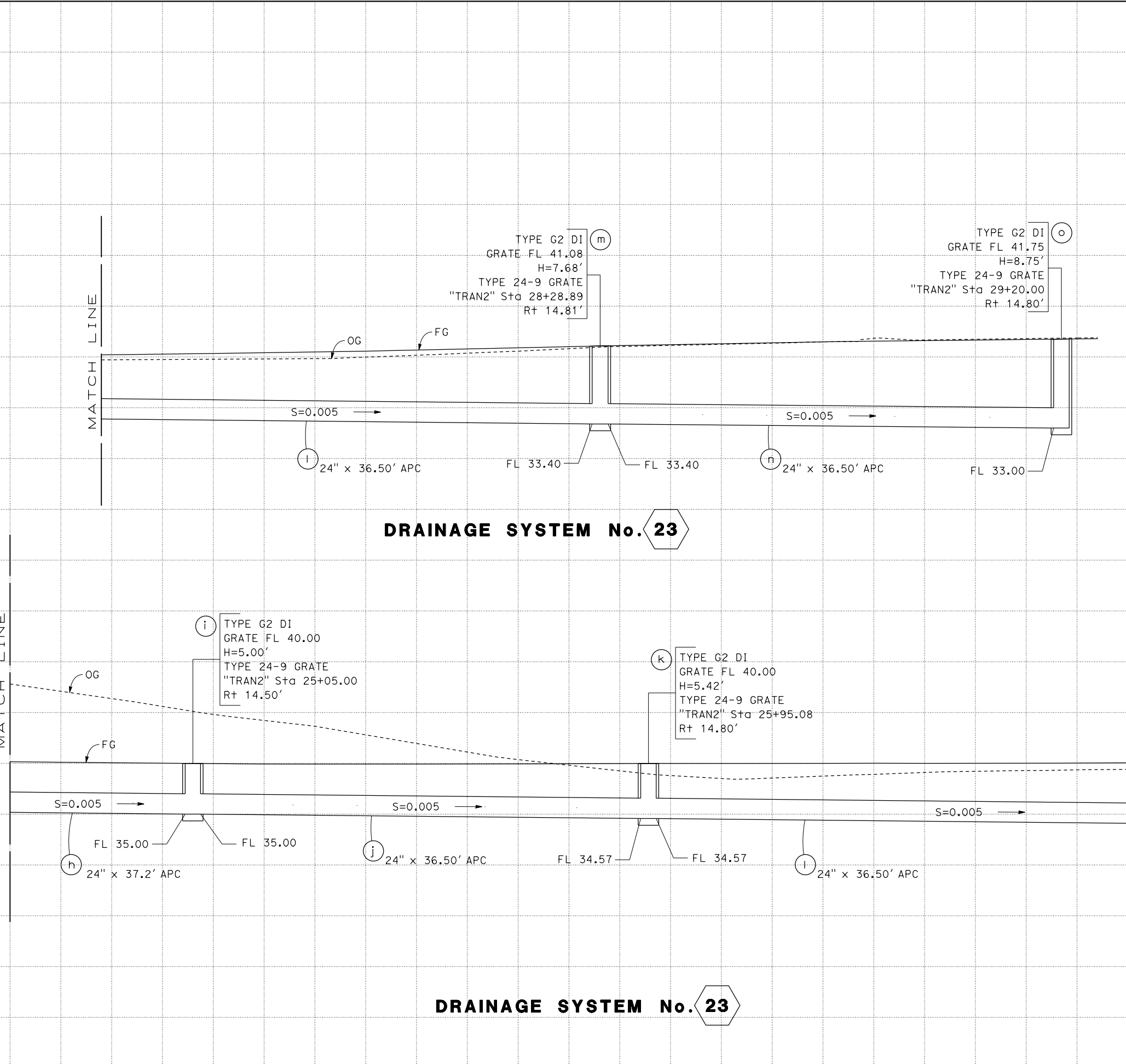
**DRAINAGE SYSTEM No. 23**

**DRAINAGE PROFILES**  
 SCALE: Horiz 1"=10'  
 Vert 1"=5'  
**DP-26**


DATE PLOTTED => 02-JUL-2020 TIME PLOTTED => 15:21

STATE OF CALIFORNIA - DEPARTMENT OF TRANSPORTATION  
**Caltrans** DESIGN DIVISION

FUNCTIONAL SUPERVISOR: ROBERTO BANDA  
 CALCULATED-DESIGNED BY: MICAELA GARCIA  
 CHECKED BY: BAO XIONG  
 REVISED BY: MICAELA GARCIA  
 DATE REVISED: BAO XIONG



Dist	COUNTY	ROUTE	POST MILES TOTAL PROJECT	SHEET No.	TOTAL SHEETS
05	Mon	156	R1.4-R2.1 /1.0-1.6	??	??
REGISTERED CIVIL ENGINEER					DATE
PLANS APPROVAL DATE					
THE STATE OF CALIFORNIA OR ITS OFFICERS OR AGENTS SHALL NOT BE RESPONSIBLE FOR THE ACCURACY OR COMPLETENESS OF SCANNED COPIES OF THIS PLAN SHEET.					



**DRAINAGE PROFILES**  
 SCALE: Horiz 1"=10'  
 Vert 1"=5'  
**DP-27**

DATE PLOTTED => 02-JUL-2020  
 TIME PLOTTED => 15:21

**STATE OF CALIFORNIA  
DEPARTMENT OF TRANSPORTATION**

**PROJECT PLANS FOR CONSTRUCTION ON  
STATE HIGHWAY**

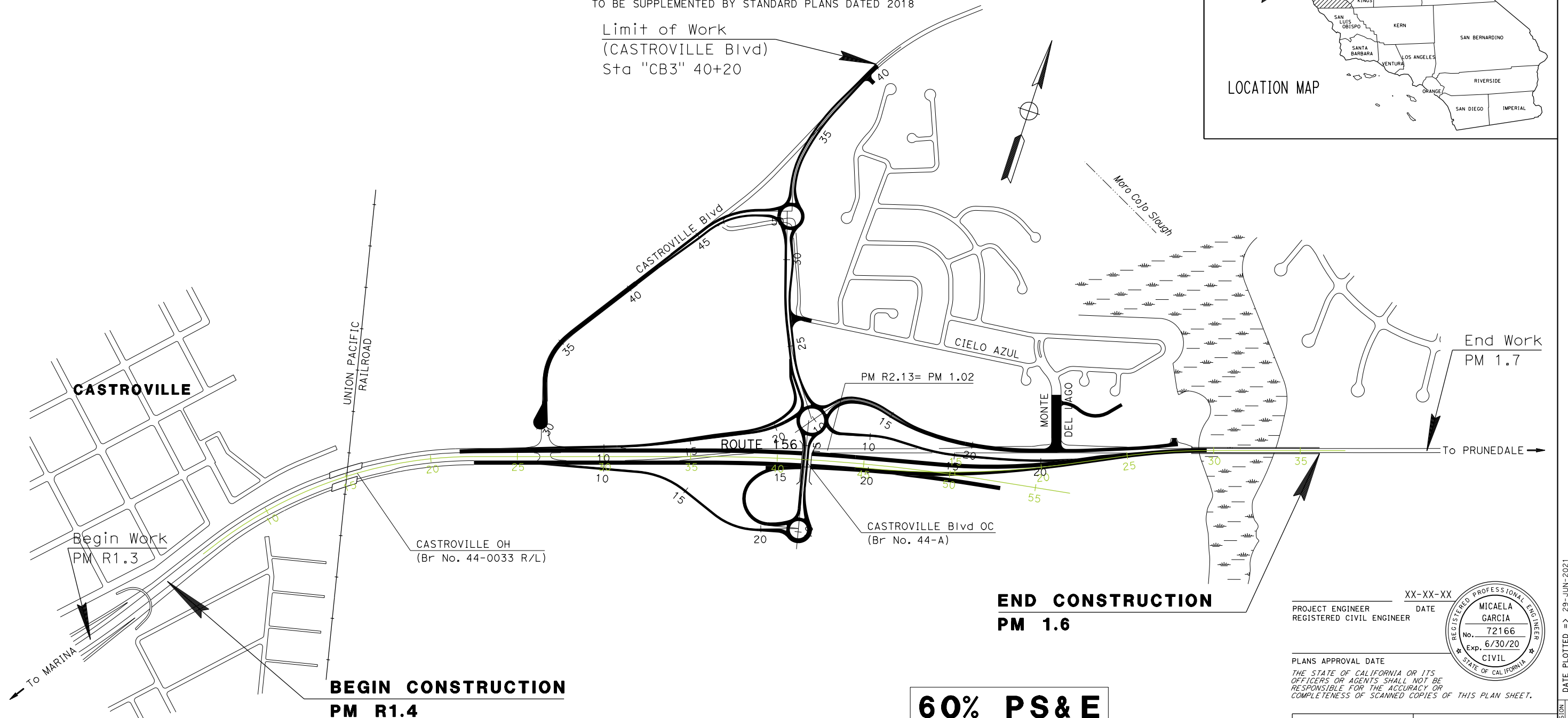
**IN MONTEREY COUNTY NEAR CASTROVILLE  
ON ROUTE 156 FROM 0.1 MILE WEST OF CASTROVILLE BOULEVARD  
TO MORO COJO SLOUGH**

Dist	COUNTY	ROUTE	POST MILES TOTAL PROJECT	SHEET No.	TOTAL SHEETS
05	Mon	156	R1.4-R2.1 /1.0-1.6	1	??



TO BE SUPPLEMENTED BY STANDARD PLANS DATED 2018

Limit of Work  
(CASTROVILLE Blvd)  
Sta "CB3" 40+20



PROJECT MANAGER  
DAVID SILBERBERGER

DESIGN MANAGER  
ROBERTO BANDA


THE CONTRACTOR SHALL POSSESS THE CLASS (OR CLASSES) OF LICENSE AS SPECIFIED IN THE "NOTICE TO BIDDERS."

**BEGIN CONSTRUCTION  
PM R1.4**

**END CONSTRUCTION  
PM 1.6**

**60% PS&E**

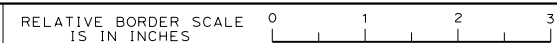
PROJECT ENGINEER DATE  
REGISTERED CIVIL ENGINEER XX-XX-XX



PLANS APPROVAL DATE  
THE STATE OF CALIFORNIA OR ITS OFFICERS OR AGENTS SHALL NOT BE RESPONSIBLE FOR THE ACCURACY OR COMPLETENESS OF SCANNED COPIES OF THIS PLAN SHEET.

CONTRACT No.	<b>05-316014</b>
PROJECT ID	<b>0518000120</b>

NO SCALE






USERNAME => s127456  
DGN FILE => 0518000120ab001.dgn

UNIT 1469 PROJECT NUMBER & PHASE 05180001201

DATE PLOTTED => 29-JUN-2021  
TIME PLOTTED => 08:44  
LAST REVISION 02-20-19

**LEGEND**

-  REMOVE BASE AND SURFACING
-  CONFORM TO EXISTING PAVEMENT
-  OBLITARATE SURFACE

**ABBREVIATIONS**


- HSSG HIGH SIDE SURFACE GUTTER
- IRC IRRIGATION CROSSOVER
- IRSL IRRIGATION SLEEVE

Dist	COUNTY	ROUTE	POST MILES TOTAL PROJECT	SHEET No.	TOTAL SHEETS
05	Mon	156	R1.4-R2.1 /1.0-1.6	??	??

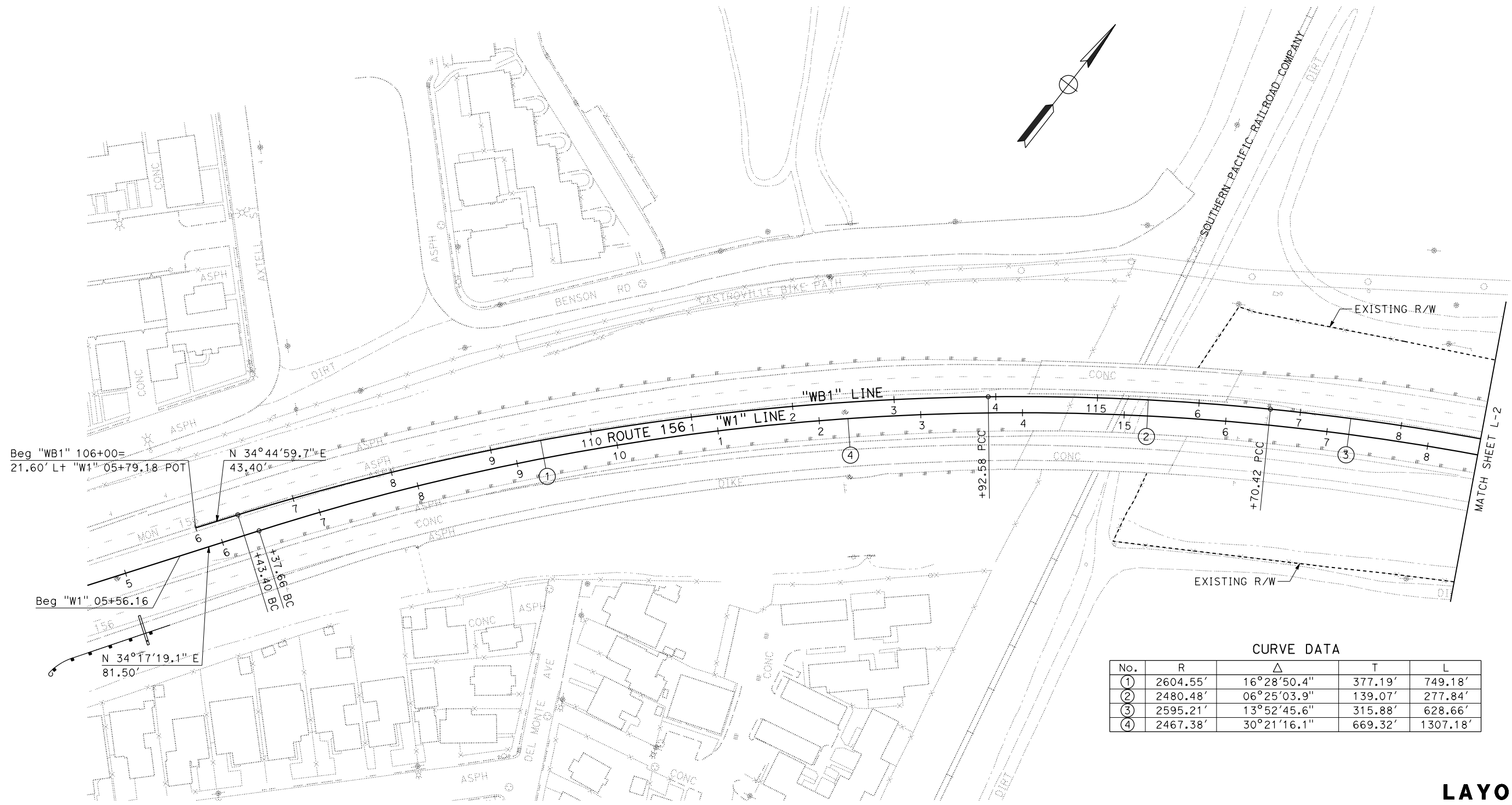
REGISTERED CIVIL ENGINEER DATE

PLANS APPROVAL DATE

THE STATE OF CALIFORNIA OR ITS OFFICERS OR AGENTS SHALL NOT BE RESPONSIBLE FOR THE ACCURACY OR COMPLETENESS OF SCANNED COPIES OF THIS PLAN SHEET.



STATE OF CALIFORNIA - DEPARTMENT OF TRANSPORTATION  
**Caltrans** DESIGN DIVISION  
 FUNCTIONAL SUPERVISOR: ROBERTO BANDA  
 CALCULATED/DESIGNED BY: MICAELA GARCIA  
 CHECKED BY: ARMANDO OROZCO  
 REVISED BY: DATE REVISADO



**CURVE DATA**

No.	R	Δ	T	L
①	2604.55'	16°28'50.4"	377.19'	749.18'
②	2480.48'	06°25'03.9"	139.07'	277.84'
③	2595.21'	13°52'45.6"	315.88'	628.66'
④	2467.38'	30°21'16.1"	669.32'	1307.18'

**LAYOUT**  
SCALE: 1" = 50'

**L-1**



CURVE DATA

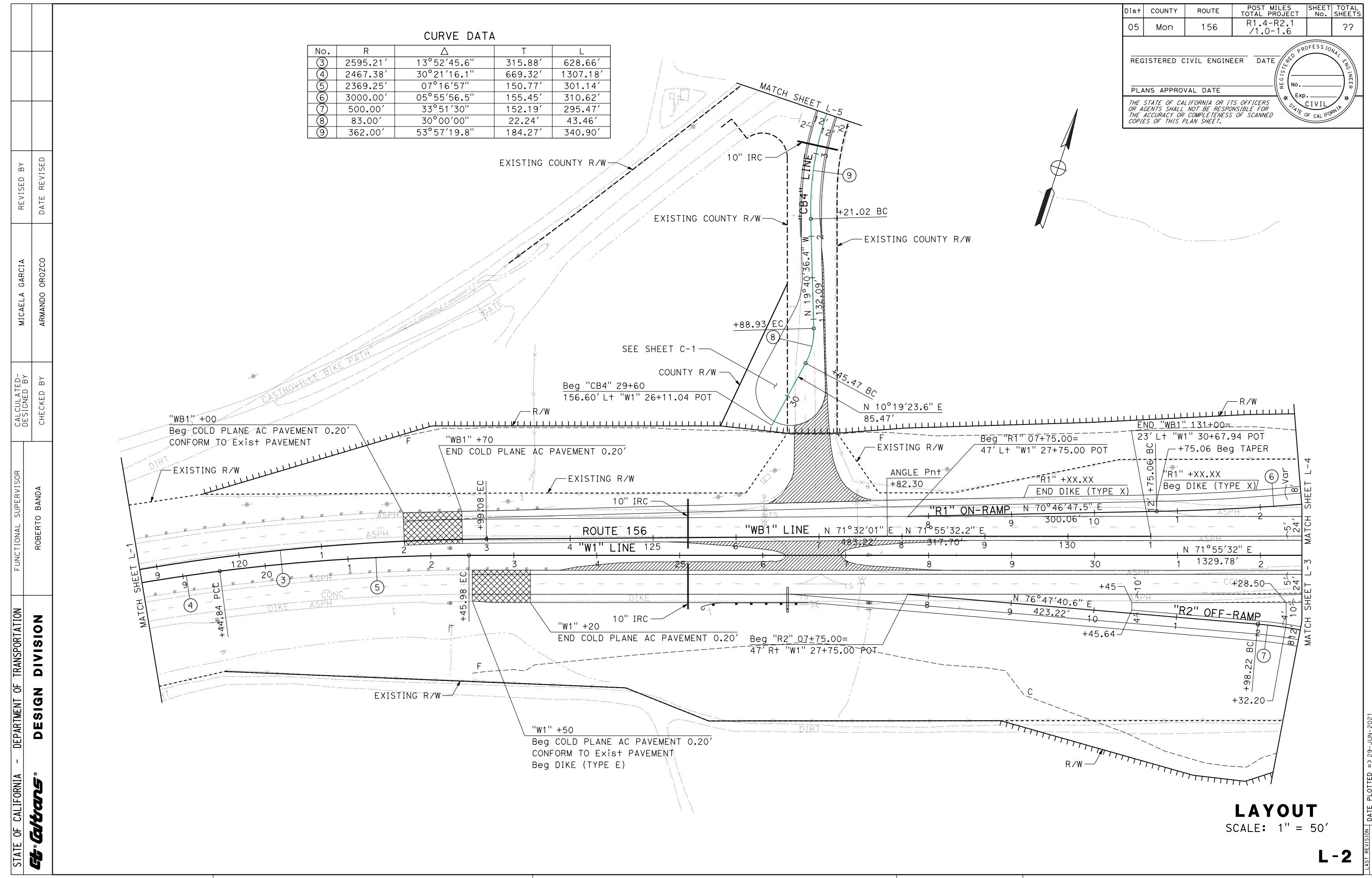
No.	R	$\Delta$	T	L
③	2595.21'	13°52'45.6"	315.88'	628.66'
④	2467.38'	30°21'16.1"	669.32'	1307.18'
⑤	2369.25'	07°16'57"	150.77'	301.14'
⑥	3000.00'	05°55'56.5"	155.45'	310.62'
⑦	500.00'	33°51'30"	152.19'	295.47'
⑧	83.00'	30°00'00"	22.24'	43.46'
⑨	362.00'	53°57'19.8"	184.27'	340.90'

Dist	COUNTY	ROUTE	POST MILES TOTAL PROJECT	SHEET No.	TOTAL SHEETS
05	Mon	156	R1.4-R2.1 /1.0-1.6		??

REGISTERED CIVIL ENGINEER DATE \_\_\_\_\_

PLANS APPROVAL DATE \_\_\_\_\_

THE STATE OF CALIFORNIA OR ITS OFFICERS OR AGENTS SHALL NOT BE RESPONSIBLE FOR THE ACCURACY OR COMPLETENESS OF SCANNED COPIES OF THIS PLAN SHEET.



**LAYOUT**  
SCALE: 1" = 50'

**L-2**

STATE OF CALIFORNIA - DEPARTMENT OF TRANSPORTATION  
**Caltrans** DESIGN DIVISION  
 FUNCTIONAL SUPERVISOR: ROBERTO BANDA  
 CALCULATED/DESIGNED BY: MICHAELA GARCIA  
 CHECKED BY: ARMANDO OROZCO  
 REVISED BY: DATE REVISED

LAST REVISION DATE PLOTTED => 29-JUN-2021 TIME PLOTTED => 08:44  
01-10-20

STATE OF CALIFORNIA - DEPARTMENT OF TRANSPORTATION  
**Caltrans** DESIGN DIVISION

FUNCTIONAL SUPERVISOR: ROBERTO BANDA  
 CHECKED BY: ARMANDO OROZCO  
 DESIGNED BY: MICHAELA GARCIA  
 REVISIONS: REVISED BY: DATE REVISED:

**CURVE DATA**

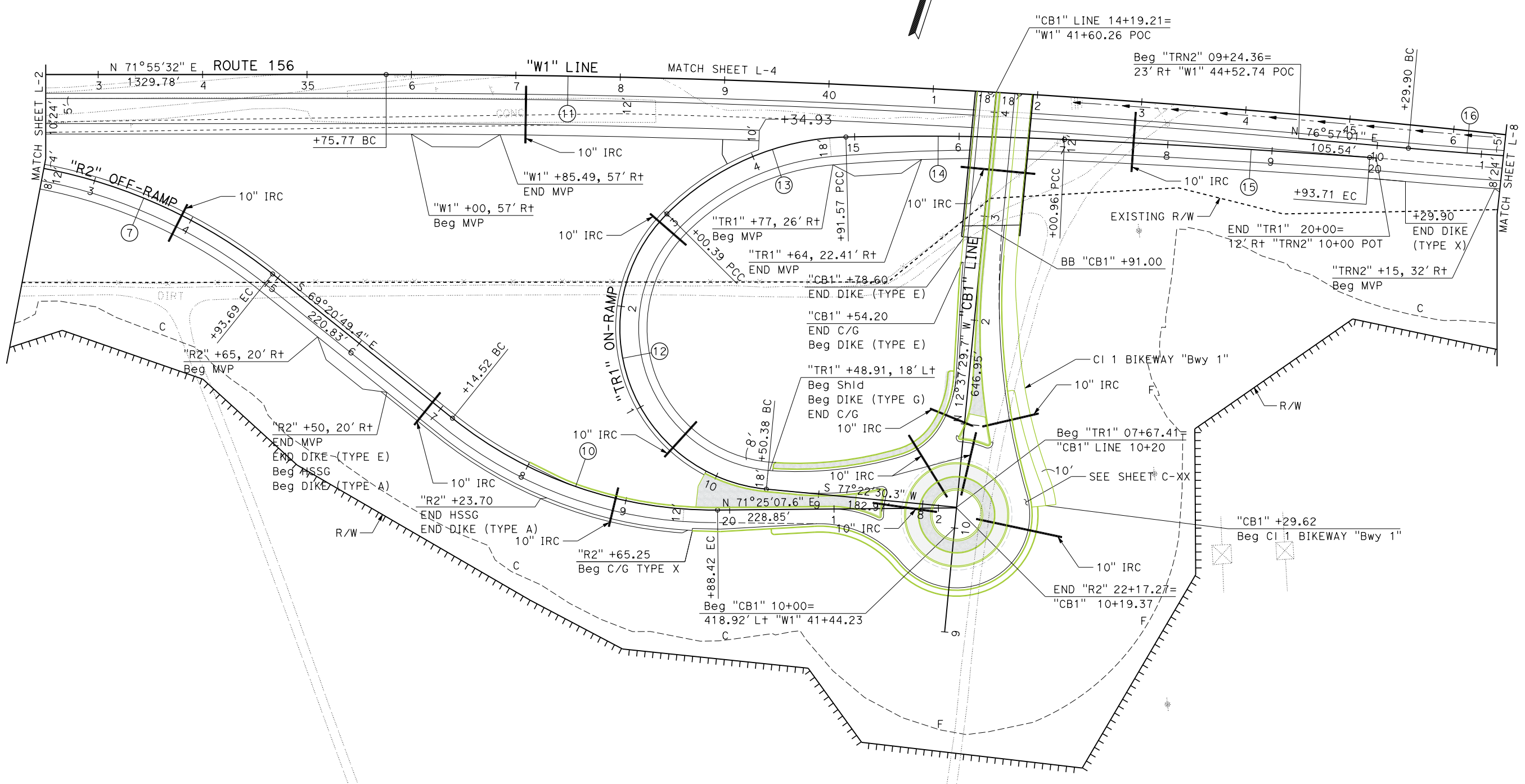
No.	R	$\Delta$	T	L
⑦	500.00'	33°51'30"	152.19'	295.47'
⑩	400.00'	39°14'03"	142.57'	273.91'
⑪	10000.00'	09°09'47.1"	801.34'	1599.26'
⑫	155.00'	129°22'45.1"	327.75'	350.00'
⑬	250.00'	43°48'59.6"	100.54'	191.19'
⑭	3000.00'	03°59'56"	104.73'	209.38'
⑮	11400.00'	01°28'16.9"	146.38'	292.75'
⑯	5000.00'	13°01'25.5"	570.73'	1136.54'

Dist	COUNTY	ROUTE	POST MILES TOTAL PROJECT	SHEET No.	TOTAL SHEETS
05	Mon	156	R1.4-R2.1 / 1.0-1.6		??

REGISTERED CIVIL ENGINEER DATE \_\_\_\_\_

PLANS APPROVAL DATE \_\_\_\_\_

THE STATE OF CALIFORNIA OR ITS OFFICERS OR AGENTS SHALL NOT BE RESPONSIBLE FOR THE ACCURACY OR COMPLETENESS OF SCANNED COPIES OF THIS PLAN SHEET.



**LAYOUT**  
 SCALE: 1" = 50'

**L-3**

LAST REVISION: 01-10-20    DATE PLOTTED => 29-JUN-2021    TIME PLOTTED => 08:45

CURVE DATA


No.	R	Δ	T	L
⑥	3000.00'	05°55'56.5"	155.45'	310.62'
⑦	10000.00	09°09'47.1"	801.34'	1599.26
⑧	600.00'	25°49'22.3"	137.54'	270.42'
⑨	170.00'	42°38'33.2"	66.35'	126.52'
⑩	400.00'	25°13'03.8"	89.48'	176.05'
⑪	92.00'	53°31'13.5"	46.39'	85.94'
⑫	600.00'	14°02'44.9"	73.91'	147.09'
⑬	1640.00'	17°45'36.3"	256.23'	508.35'
⑭	810.00'	10°51'12.7"	76.95'	153.44'

Dist	COUNTY	ROUTE	POST MILES TOTAL PROJECT	SHEET No.	TOTAL SHEETS
05	Mon	156	R1.4-R2.1 / 1.0-1.6	??	??

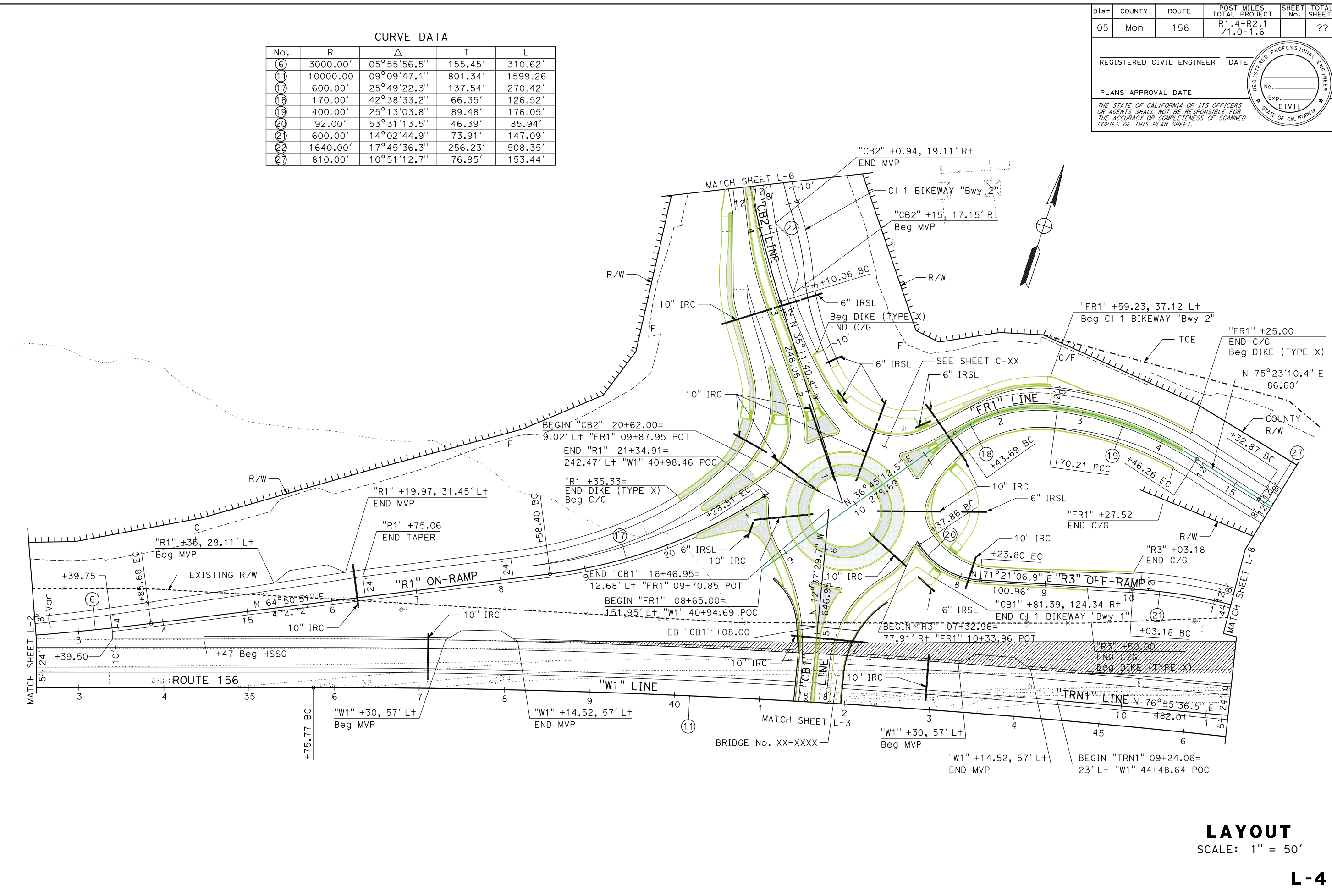
REGISTERED CIVIL ENGINEER DATE

PLANS APPROVAL DATE

THE STATE OF CALIFORNIA OR ITS OFFICERS OR AGENTS SHALL NOT BE RESPONSIBLE FOR THE ACCURACY OR COMPLETENESS OF SCANNED COPIES OF THIS PLAN SHEET.



STATE OF CALIFORNIA - DEPARTMENT OF TRANSPORTATION  
**Caltrans** DESIGN DIVISION



**LAYOUT**  
 SCALE: 1" = 50'

**L-4**

DATE PLOTTED => 29-JUN-2021  
 TIME PLOTTED => 08:45



STATE OF CALIFORNIA - DEPARTMENT OF TRANSPORTATION  
**Caltrans** DESIGN DIVISION

FUNCTIONAL SUPERVISOR  
 ROBERTO BANDA

CALCULATED-DESIGNED BY  
 CHECKED BY

MICAELA GARCIA  
 ARMANDO OROZCO

REVISED BY  
 DATE REVISED

CURVE DATA

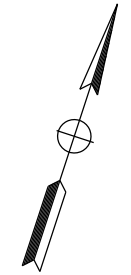
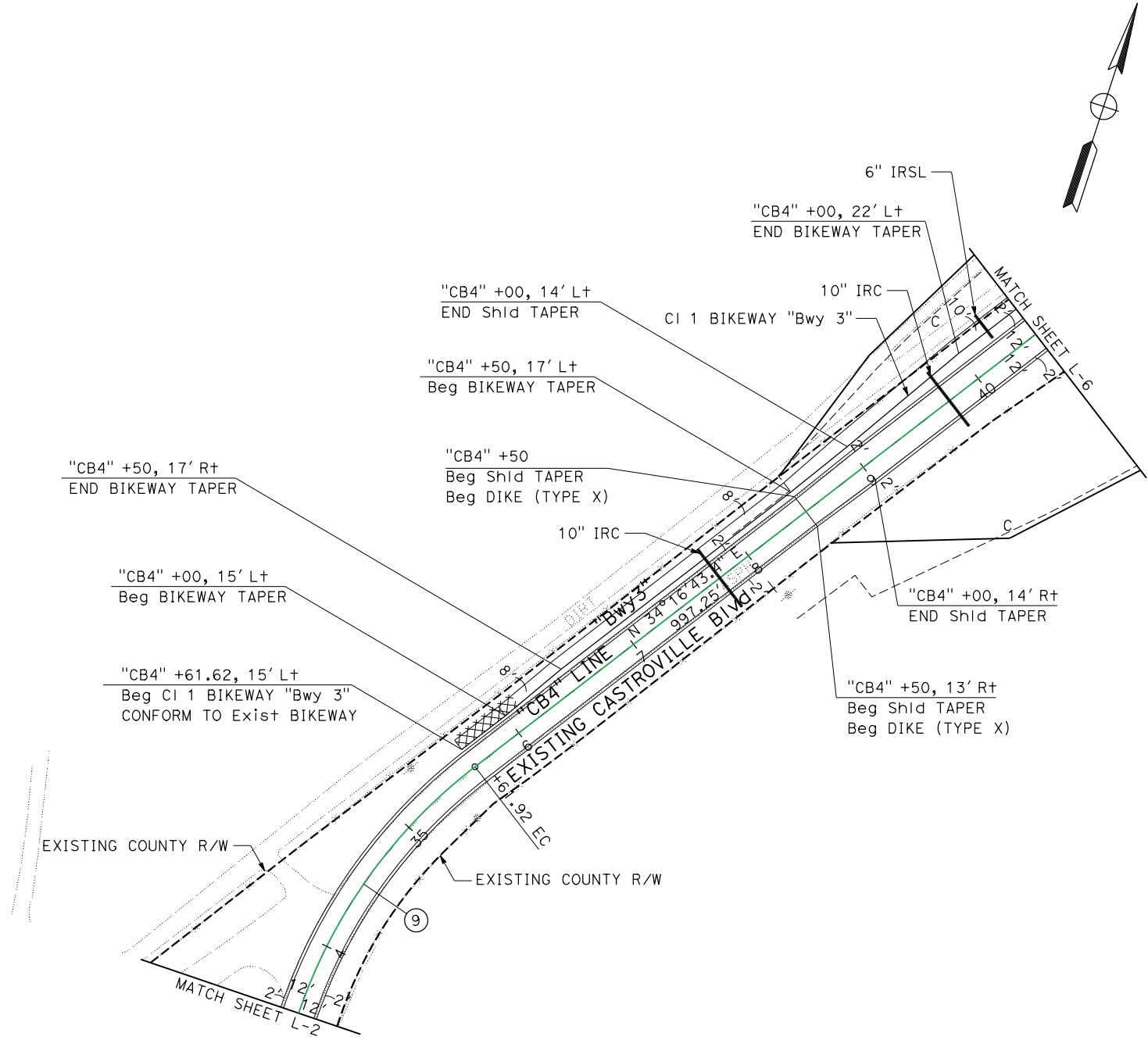
No.	R	$\Delta$	T	L
⑨	362.00'	53°57'19.8"	184.27'	340.90'

Dist	COUNTY	ROUTE	POST MILES TOTAL PROJECT	SHEET No.	TOTAL SHEETS
05	Mon	156	R1.4-R2.1 /1.0-1.6	??	??

REGISTERED CIVIL ENGINEER DATE

PLANS APPROVAL DATE

THE STATE OF CALIFORNIA OR ITS OFFICERS OR AGENTS SHALL NOT BE RESPONSIBLE FOR THE ACCURACY OR COMPLETENESS OF SCANNED COPIES OF THIS PLAN SHEET.



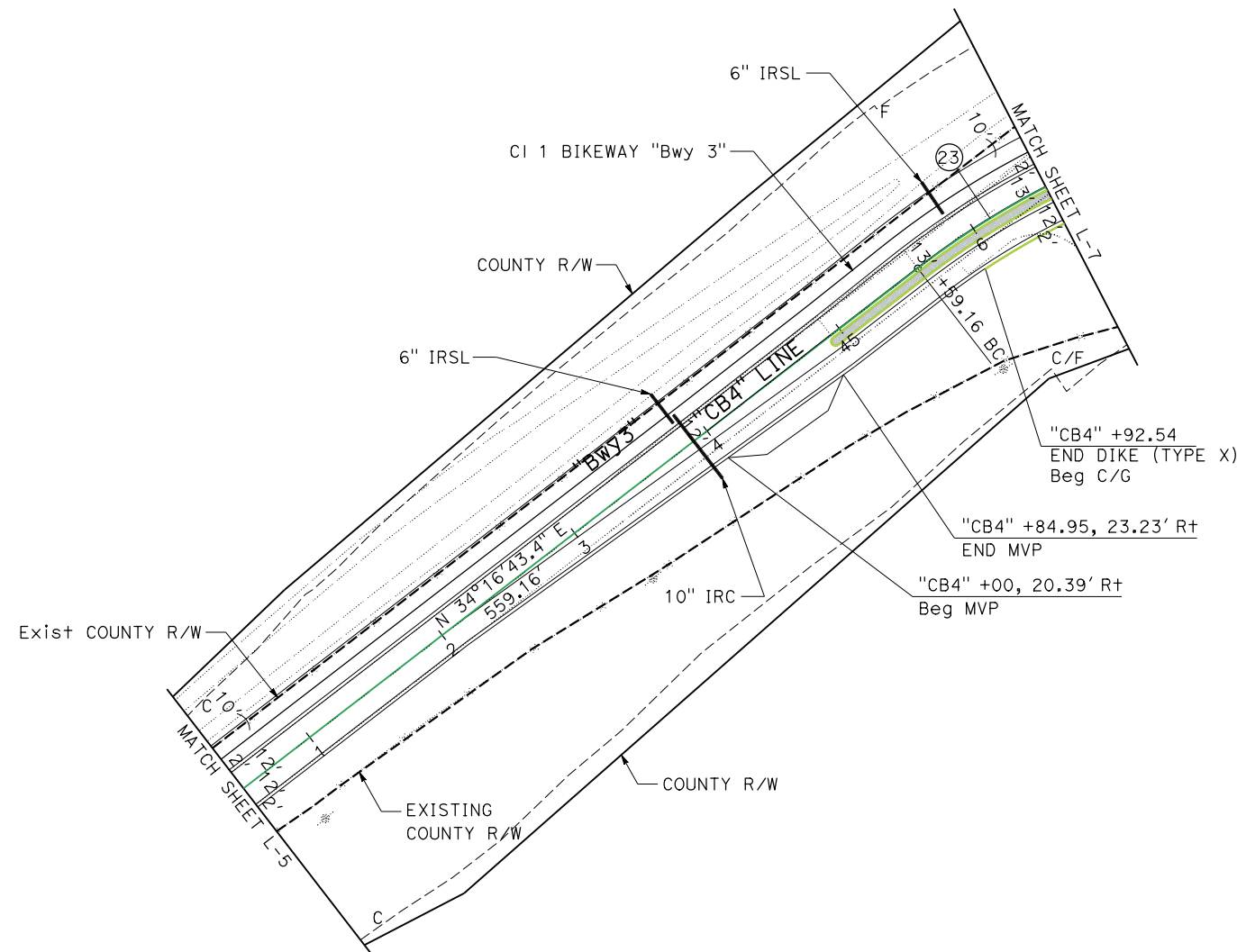
**LAYOUT**  
 SCALE: 1" = 50'

**L-5**

LAST REVISION 01-10-20 DATE PLOTTED => 29-JUN-2021 TIME PLOTTED => 08:45

STATE OF CALIFORNIA - DEPARTMENT OF TRANSPORTATION  
**Caltrans** DESIGN DIVISION

FUNCTIONAL SUPERVISOR: ROBERTO BANDA  
 CALCULATED/DESIGNED BY: MICAELA GARCIA  
 CHECKED BY: ARMANDO OROZCO  
 REVISED BY: DATE REVISIONS



**CURVE DATA**

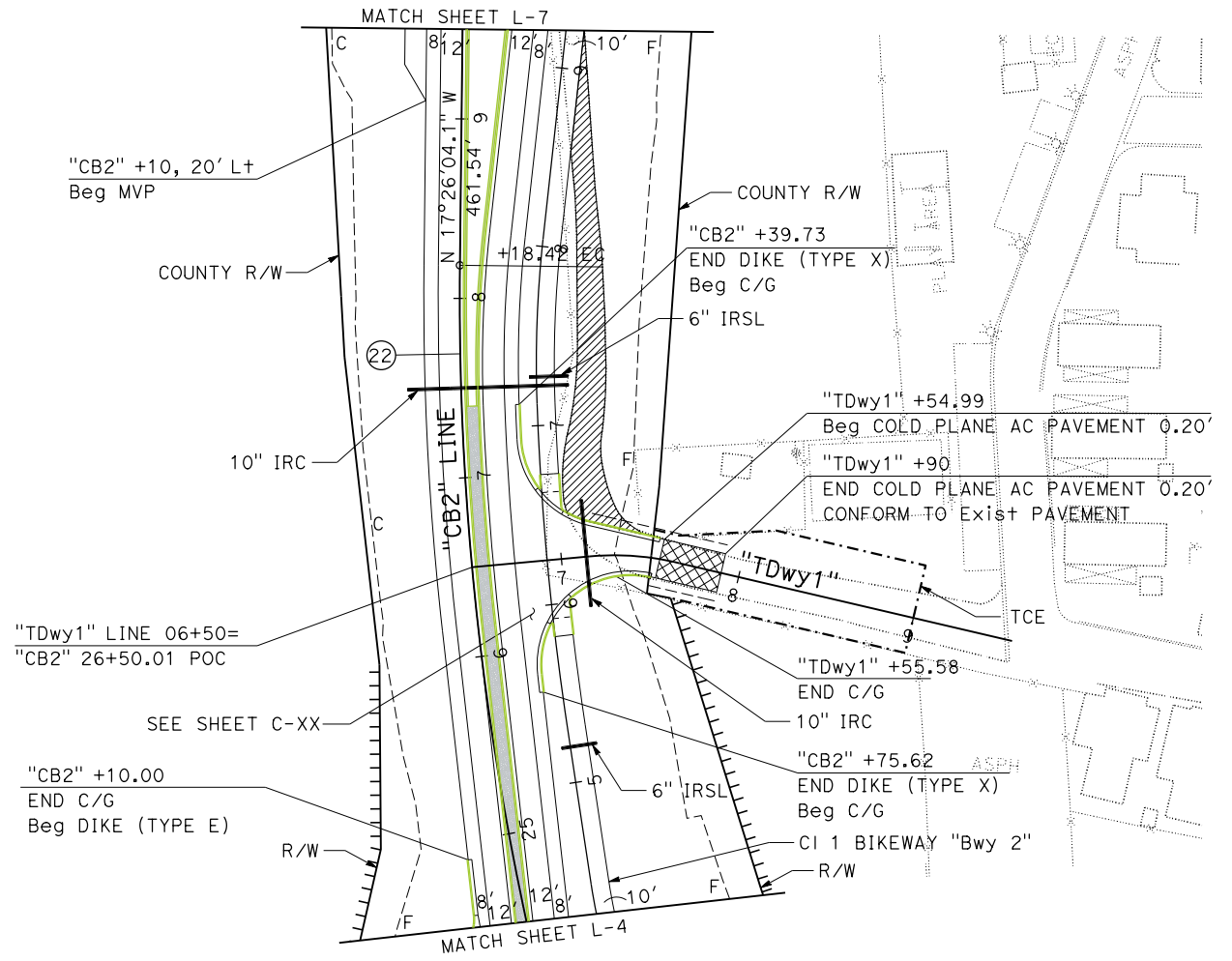
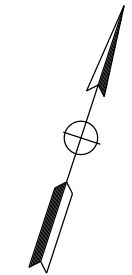
No.	R	Δ	T	L
22	1640.00'	17°45'36.3"	256.23'	508.35'
23	500.00'	37°26'57.2"	169.48'	326.81'

Dist	COUNTY	ROUTE	POST MILES TOTAL PROJECT	SHEET No.	TOTAL SHEETS
05	Mon	156	R1.4-R2.1 / 1.0-1.6		??

REGISTERED CIVIL ENGINEER DATE \_\_\_\_\_

PLANS APPROVAL DATE \_\_\_\_\_

THE STATE OF CALIFORNIA OR ITS OFFICERS OR AGENTS SHALL NOT BE RESPONSIBLE FOR THE ACCURACY OR COMPLETENESS OF SCANNED COPIES OF THIS PLAN SHEET.



**LAYOUT**  
 SCALE: 1" = 50'

L-6

DATE PLOTTED => 29-JUN-2021 TIME PLOTTED => 08:45

CURVE DATA

No.	R	Δ	T	L
23	500.00'	37°26'57.2"	169.48'	326.81'
24	500.00'	25°02'15.7"	111.02'	218.50'
25	1200.00'	16°57'09.2"	178.83'	355.05'
26	1430.00'	08°38'08.4"	107.97'	215.53'



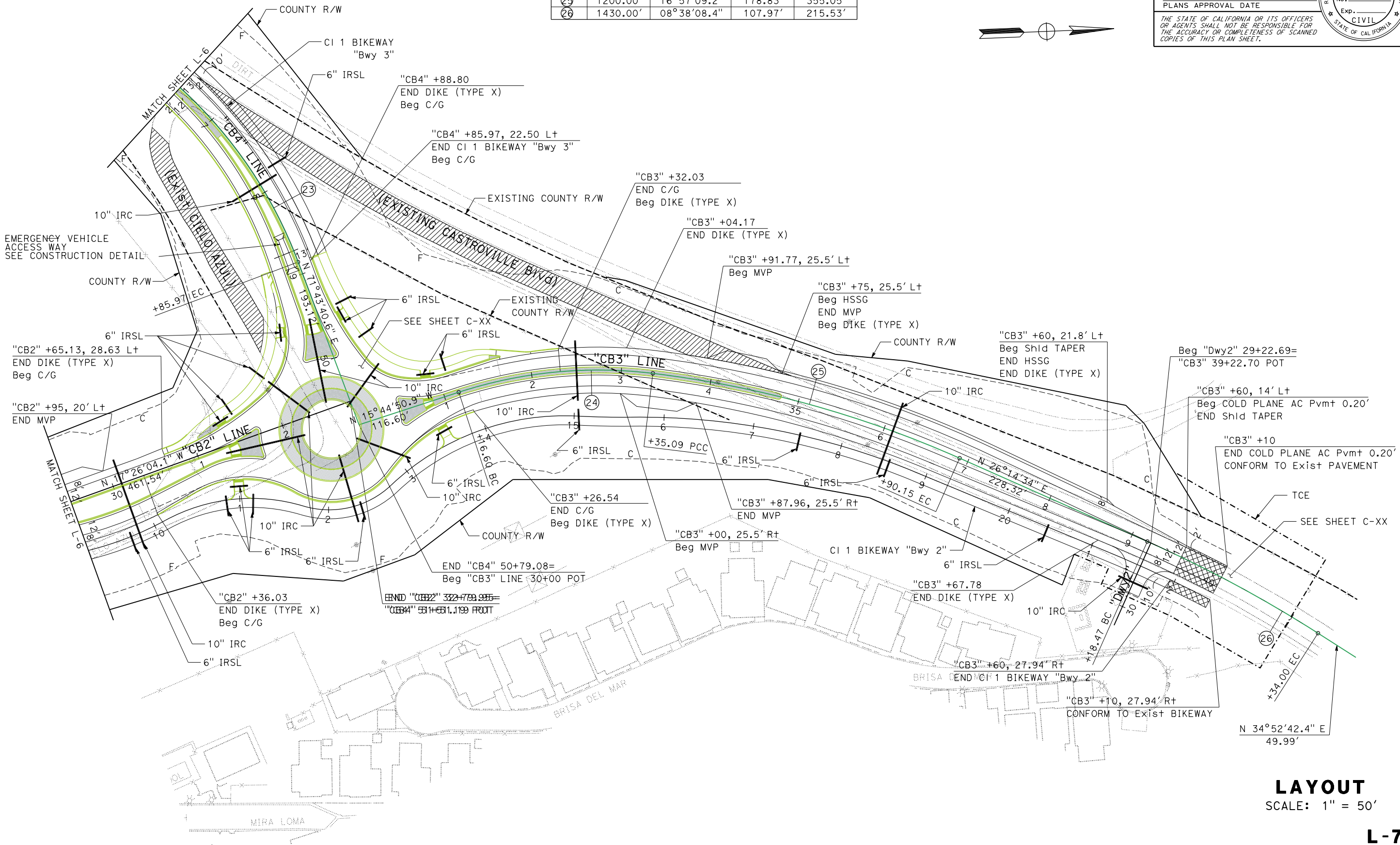
Dist	COUNTY	ROUTE	POST MILES TOTAL PROJECT	SHEET No.	TOTAL SHEETS
05	Mon	156	R1.4-R2.1 /1.0-1.6		??

REGISTERED CIVIL ENGINEER DATE

PLANS APPROVAL DATE

THE STATE OF CALIFORNIA OR ITS OFFICERS OR AGENTS SHALL NOT BE RESPONSIBLE FOR THE ACCURACY OR COMPLETENESS OF SCANNED COPIES OF THIS PLAN SHEET.

STATE OF CALIFORNIA - DEPARTMENT OF TRANSPORTATION  
**Caltrans** DESIGN DIVISION



**LAYOUT**  
 SCALE: 1" = 50'

**L-7**

REVISOR: MICHAELA GARCIA, ARMANDO OROZCO  
 CHECKED BY: ROBERTO BANDA  
 DESIGNED BY: [Blank]



Dist	COUNTY	ROUTE	POST MILES TOTAL PROJECT	SHEET No.	TOTAL SHEETS
05	Mon	156	R1.4-R2.1 /1.0-1.6	??	??

REGISTERED CIVIL ENGINEER DATE

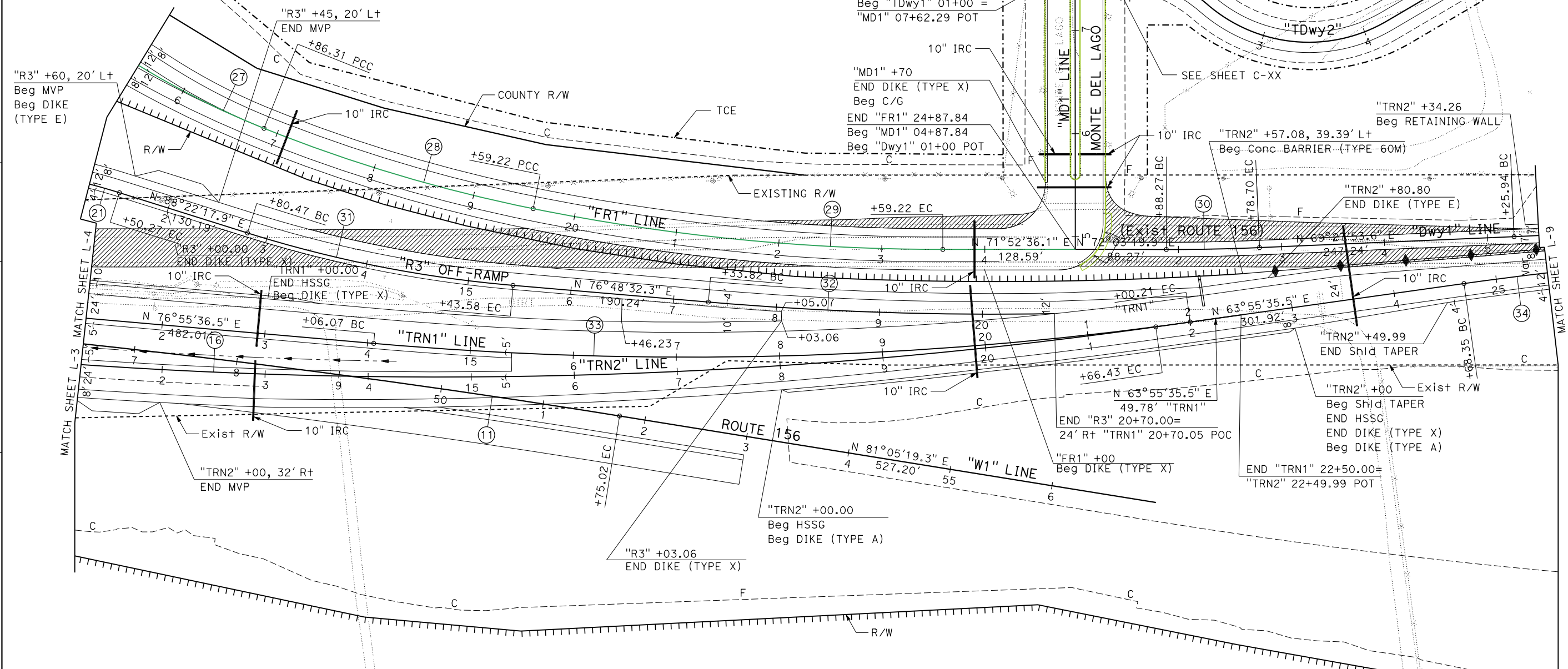
PLANS APPROVAL DATE

THE STATE OF CALIFORNIA OR ITS OFFICERS OR AGENTS SHALL NOT BE RESPONSIBLE FOR THE ACCURACY OR COMPLETENESS OF SCANNED COPIES OF THIS PLAN SHEET.

REGISTERED PROFESSIONAL ENGINEER  
No. \_\_\_\_\_  
Exp. \_\_\_\_\_  
CIVIL  
STATE OF CALIFORNIA

**CURVE DATA**

No.	R	Δ	T	L
11	10000.00'	09°09'47.1"	801.34'	1599.26'
16	5000.00'	13°01'25.5"	570.73'	1136.54'
21	600.00'	14°02'44.9"	73.91'	147.09'
27	810.00'	10°51'12.7"	76.95'	153.44'
28	1500.00'	10°25'27.8"	136.83'	272.91'
29	2000.00'	11°27'33"	200.67'	400.00'
30	2000.00'	02°35'26.3"	45.22'	90.43'
31	1200.00'	12°33'45.6"	132.09'	263.11'
32	3244.10'	05°56'14.9"	168.24'	336.18'
33	3500.00'	13°00'01.1"	398.78'	794.14'
34	3500.00'	08°02'59.4"	246.27'	491.74'



STATE OF CALIFORNIA - DEPARTMENT OF TRANSPORTATION  
**Caltrans** DESIGN DIVISION

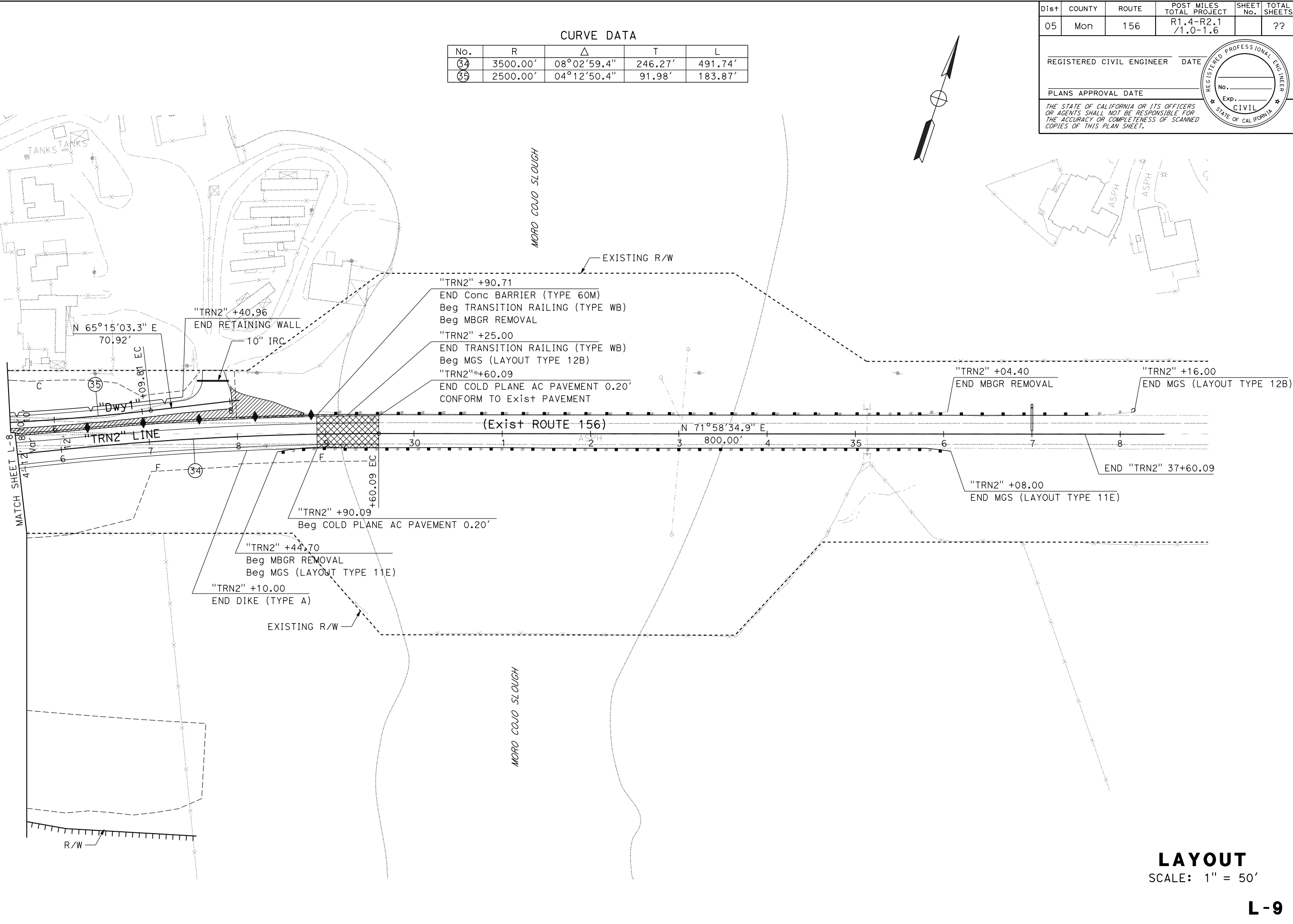
FUNCTIONAL SUPERVISOR: ROBERTO BANDA  
 CALCULATED/DESIGNED BY: MICHAELA GARCIA  
 CHECKED BY: ARMANDO OROZCO  
 REVISED BY: DATE REVISED

**LAYOUT**  
 SCALE: 1" = 50'

**L-8**

STATE OF CALIFORNIA - DEPARTMENT OF TRANSPORTATION  
**Caltrans** DESIGN DIVISION

FUNCTIONAL SUPERVISOR: ROBERTO BANDA  
 CALCULATED/DESIGNED BY: MICHAELA GARCIA  
 CHECKED BY: ARMANDO OROZCO  
 REVISED BY: DATE REVISED



**CURVE DATA**

No.	R	$\Delta$	T	L
34	3500.00'	08°02'59.4"	246.27'	491.74'
35	2500.00'	04°12'50.4"	91.98'	183.87'

Dist	COUNTY	ROUTE	POST MILES TOTAL PROJECT	SHEET No.	TOTAL SHEETS
05	Mon	156	R1.4-R2.1 /1.0-1.6	??	??


REGISTERED CIVIL ENGINEER DATE \_\_\_\_\_

PLANS APPROVAL DATE \_\_\_\_\_


THE STATE OF CALIFORNIA OR ITS OFFICERS OR AGENTS SHALL NOT BE RESPONSIBLE FOR THE ACCURACY OR COMPLETENESS OF SCANNED COPIES OF THIS PLAN SHEET.

REGISTERED PROFESSIONAL ENGINEER  
 No. \_\_\_\_\_  
 Exp. \_\_\_\_\_  
 CIVIL  
 STATE OF CALIFORNIA

**LAYOUT**  
 SCALE: 1" = 50'  
**L-9**

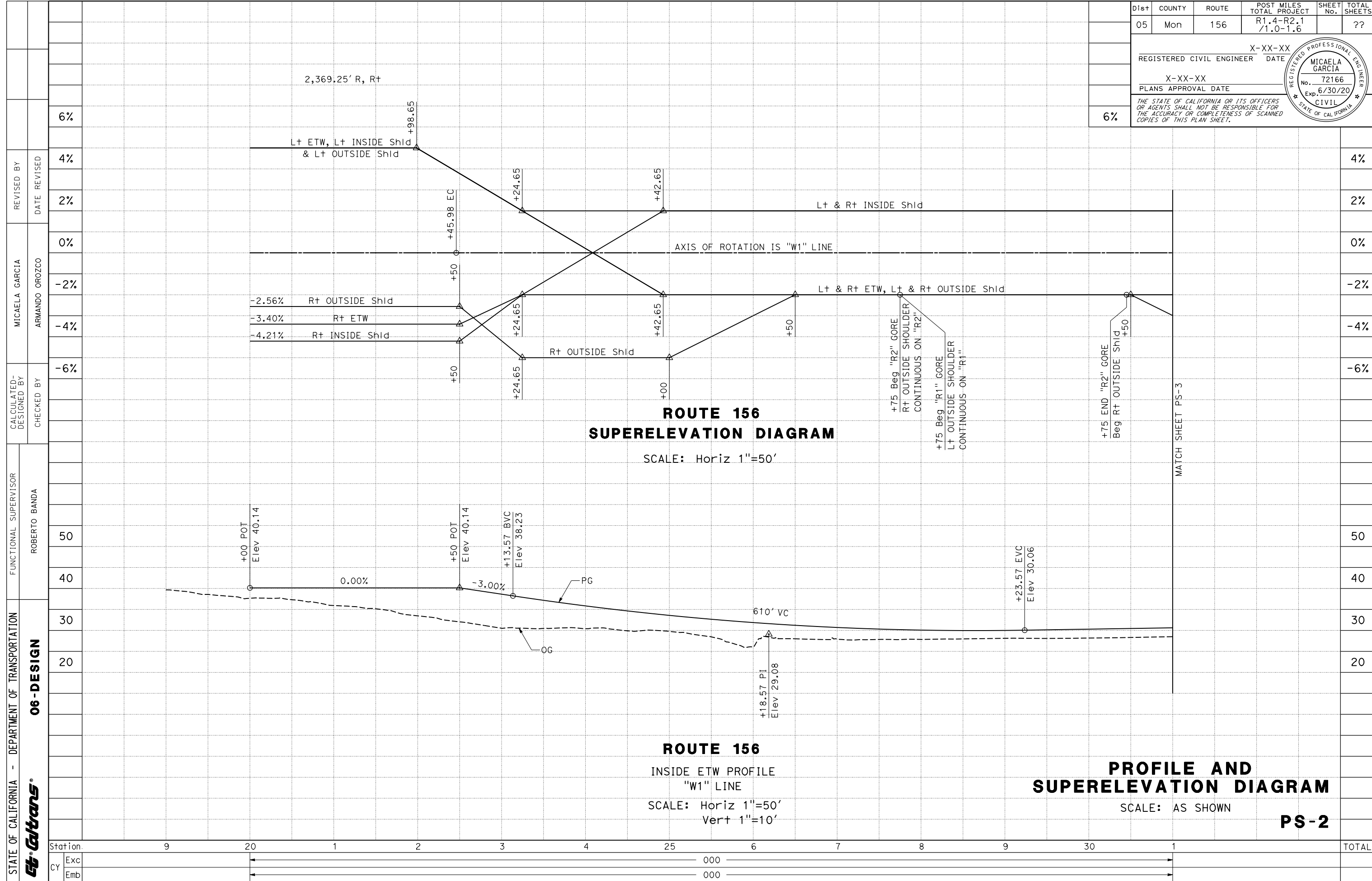


Dist	COUNTY	ROUTE	POST MILES TOTAL PROJECT	SHEET No.	TOTAL SHEETS
05	Mon	156	R1.4-R2.1 / 1.0-1.6		??
X-XX-XX REGISTERED CIVIL ENGINEER DATE					
X-XX-XX PLANS APPROVAL DATE					
6%					




STATE OF CALIFORNIA - DEPARTMENT OF TRANSPORTATION  
**Caltrans**  
 FUNCTIONAL SUPERVISOR: ROBERTO BANDA  
 06 - DESIGN  
 CALCULATED-DRAWN BY: MICAELA GARCIA  
 CHECKED BY: ARMANDO OROZCO  
 REVISED BY: MICAELA GARCIA  
 DATE REVISED:

Station	9	120	1	2	3	4	125	6	7	8	9	130	1	TOTAL
Exc								000						
Emb								000						



Dist	COUNTY	ROUTE	POST MILES TOTAL PROJECT	SHEET No.	TOTAL SHEETS
05	Mon	156	R1.4-R2.1 / 1.0-1.6	??	??
X-XX-XX REGISTERED CIVIL ENGINEER DATE					
X-XX-XX PLANS APPROVAL DATE					
<small>THE STATE OF CALIFORNIA OR ITS OFFICERS OR AGENTS SHALL NOT BE RESPONSIBLE FOR THE ACCURACY OR COMPLETENESS OF SCANNED COPIES OF THIS PLAN SHEET.</small>					



**ROUTE 156  
SUPERELEVATION DIAGRAM**

SCALE: Horiz 1"=50'

**ROUTE 156  
INSIDE ETW PROFILE  
"W1" LINE**

SCALE: Horiz 1"=50'  
Vert 1"=10'

**PROFILE AND  
SUPERELEVATION DIAGRAM**

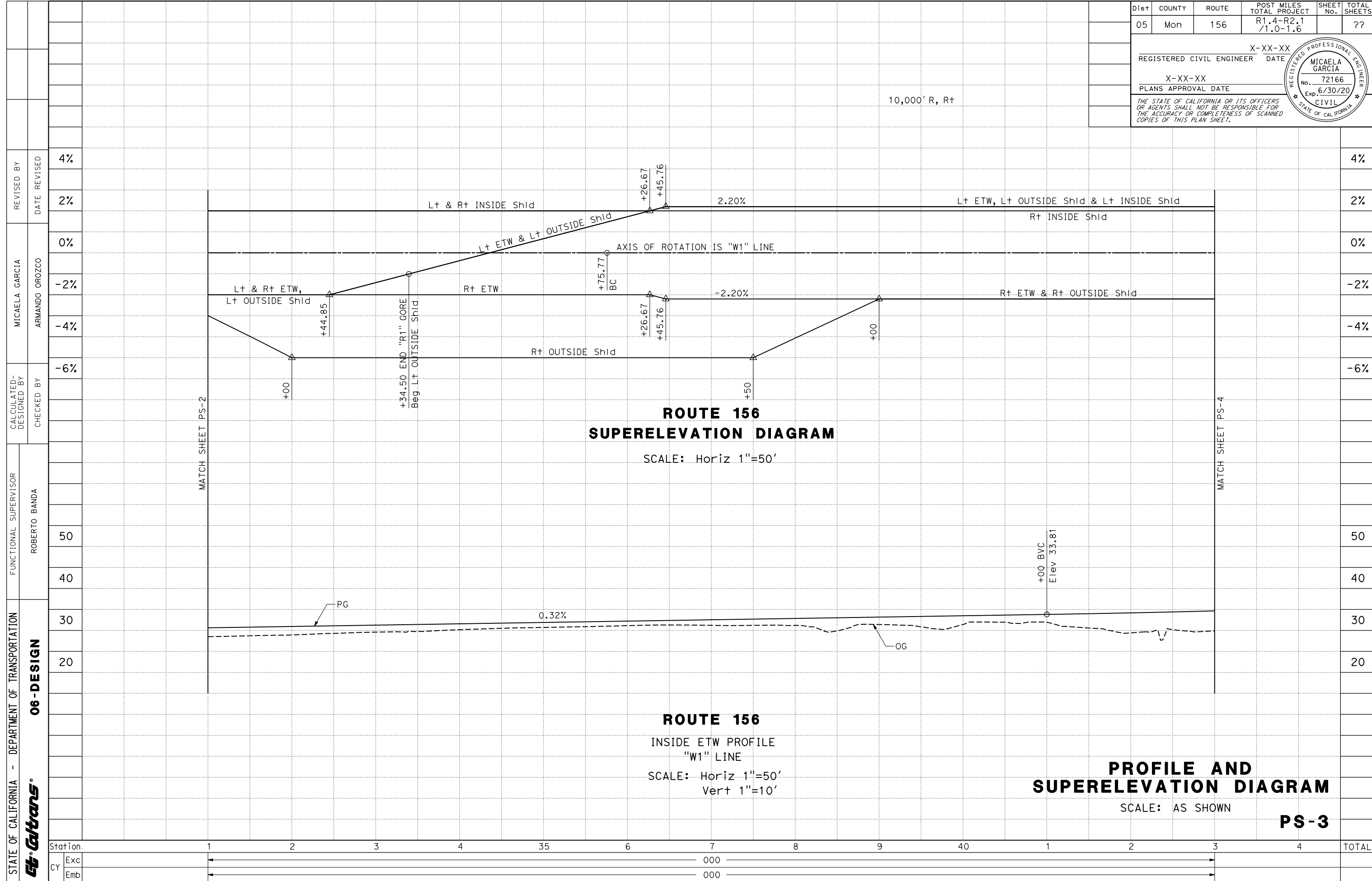
SCALE: AS SHOWN

**PS-2**


STATE OF CALIFORNIA - DEPARTMENT OF TRANSPORTATION  
**Caltrans**  
 06 - DESIGN  
 FUNCTIONAL SUPERVISOR: ROBERTO BANDA  
 CALCULATED/DESIGNED BY: MICAELA GARCIA  
 CHECKED BY: ARMANDO OROZCO  
 REVISED BY: DATE REVISED

Station	9	20	1	2	3	4	25	6	7	8	9	30	1	TOTAL
Exc														
Emb														

DATE PLOTTED => 02-JUL-2020  
 TIME PLOTTED => 13:23  
 01-10-20

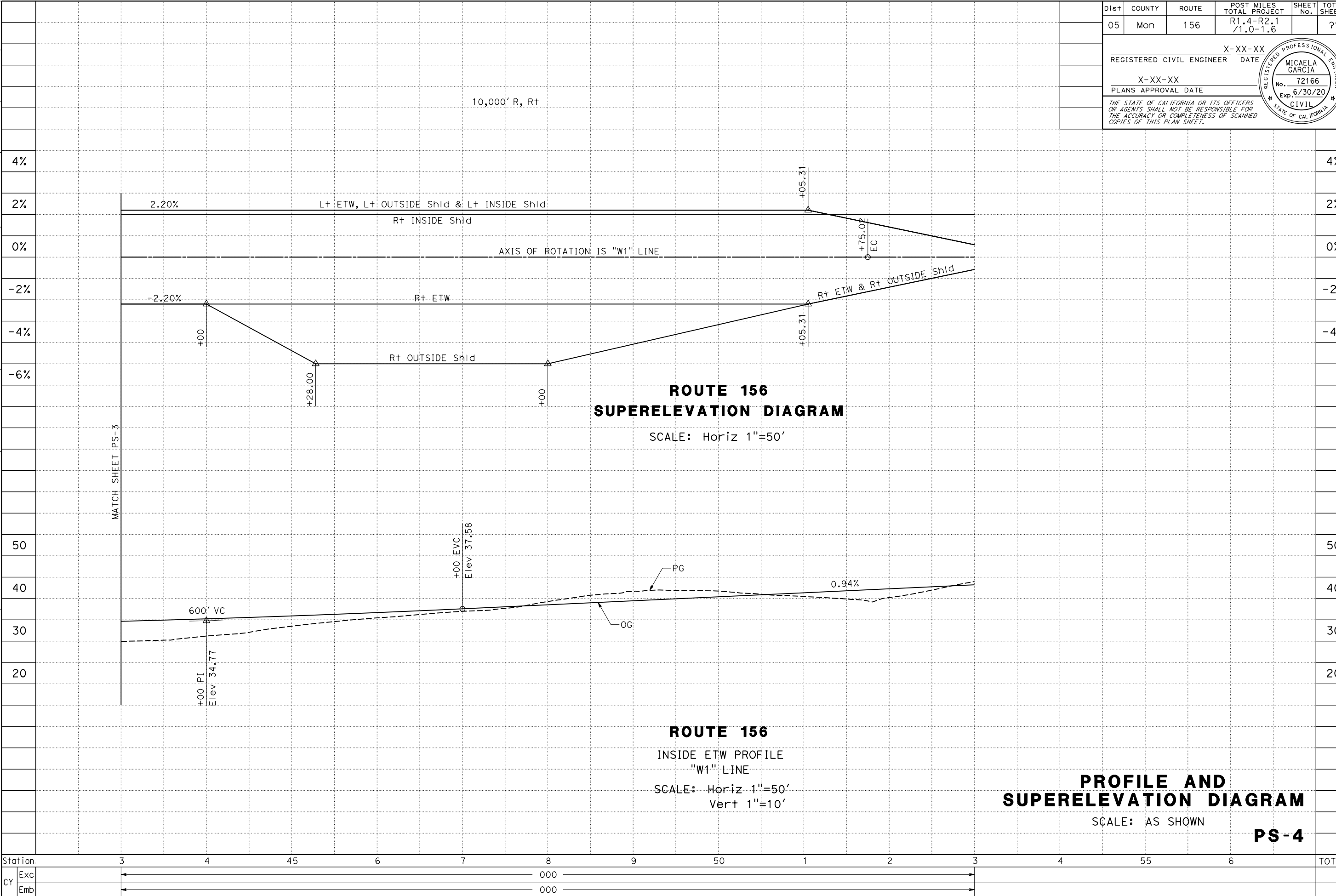


Dist	COUNTY	ROUTE	POST MILES TOTAL PROJECT	SHEET No.	TOTAL SHEETS
05	Mon	156	R1.4-R2.1 / 1.0-1.6	??	??
X-XX-XX REGISTERED CIVIL ENGINEER DATE					
X-XX-XX PLANS APPROVAL DATE					
<small>THE STATE OF CALIFORNIA OR ITS OFFICERS OR AGENTS SHALL NOT BE RESPONSIBLE FOR THE ACCURACY OR COMPLETENESS OF SCANNED COPIES OF THIS PLAN SHEET.</small>					




STATE OF CALIFORNIA - DEPARTMENT OF TRANSPORTATION <b>Caltrans</b>	FUNCTIONAL SUPERVISOR	ROBERTO BANDA	50	50
	CHECKED BY	ARMANDO OROZCO	40	40
CALCULATED-DESIGNED BY	MICAELA GARCIA	30	30	
REVISOR	DATE	REVISION	20	20
REVISOR	DATE	REVISION	1	1
REVISOR	DATE	REVISION	2	2
REVISOR	DATE	REVISION	3	3
REVISOR	DATE	REVISION	4	4
REVISOR	DATE	REVISION	TOTAL	TOTAL

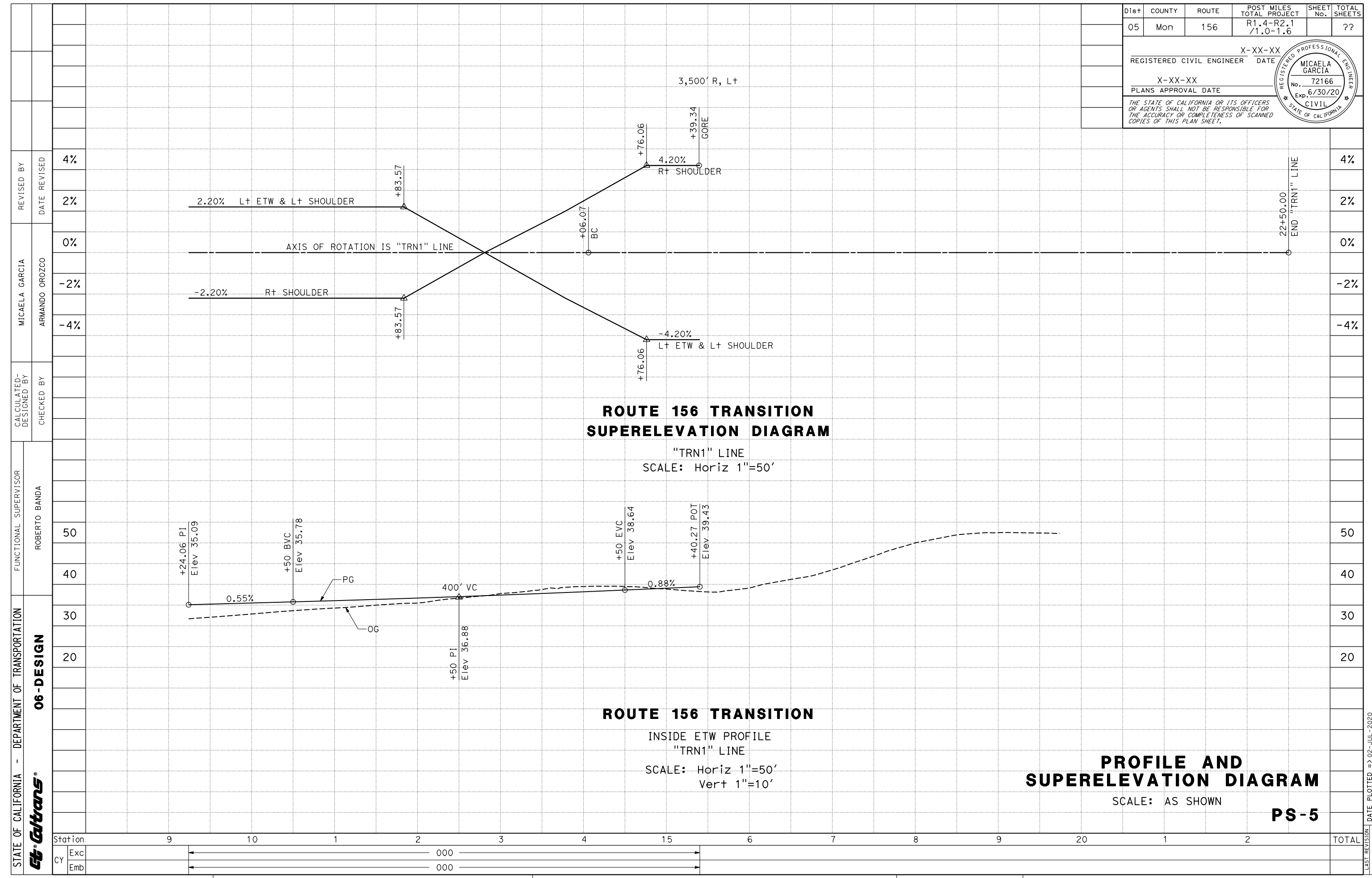
STATE OF CALIFORNIA - DEPARTMENT OF TRANSPORTATION  
**Caltrans**  
 06 - DESIGN  
 FUNCTIONAL SUPERVISOR  
 ROBERTO BANDA  
 CHECKED BY  
 MICHAELA GARCIA  
 ARMANDO OROZCO  
 REVISIONS BY  
 DATE REVISIONS  
 4%  
 2%  
 0%  
 -2%  
 -4%  
 -6%




Dist	COUNTY	ROUTE	POST MILES TOTAL PROJECT	SHEET No.	TOTAL SHEETS
05	Mon	156	R1.4-R2.1 /1.0-1.6	??	??
X-XX-XX REGISTERED CIVIL ENGINEER DATE					
X-XX-XX PLANS APPROVAL DATE					
THE STATE OF CALIFORNIA OR ITS OFFICERS OR AGENTS SHALL NOT BE RESPONSIBLE FOR THE ACCURACY OR COMPLETENESS OF SCANNED COPIES OF THIS PLAN SHEET.					







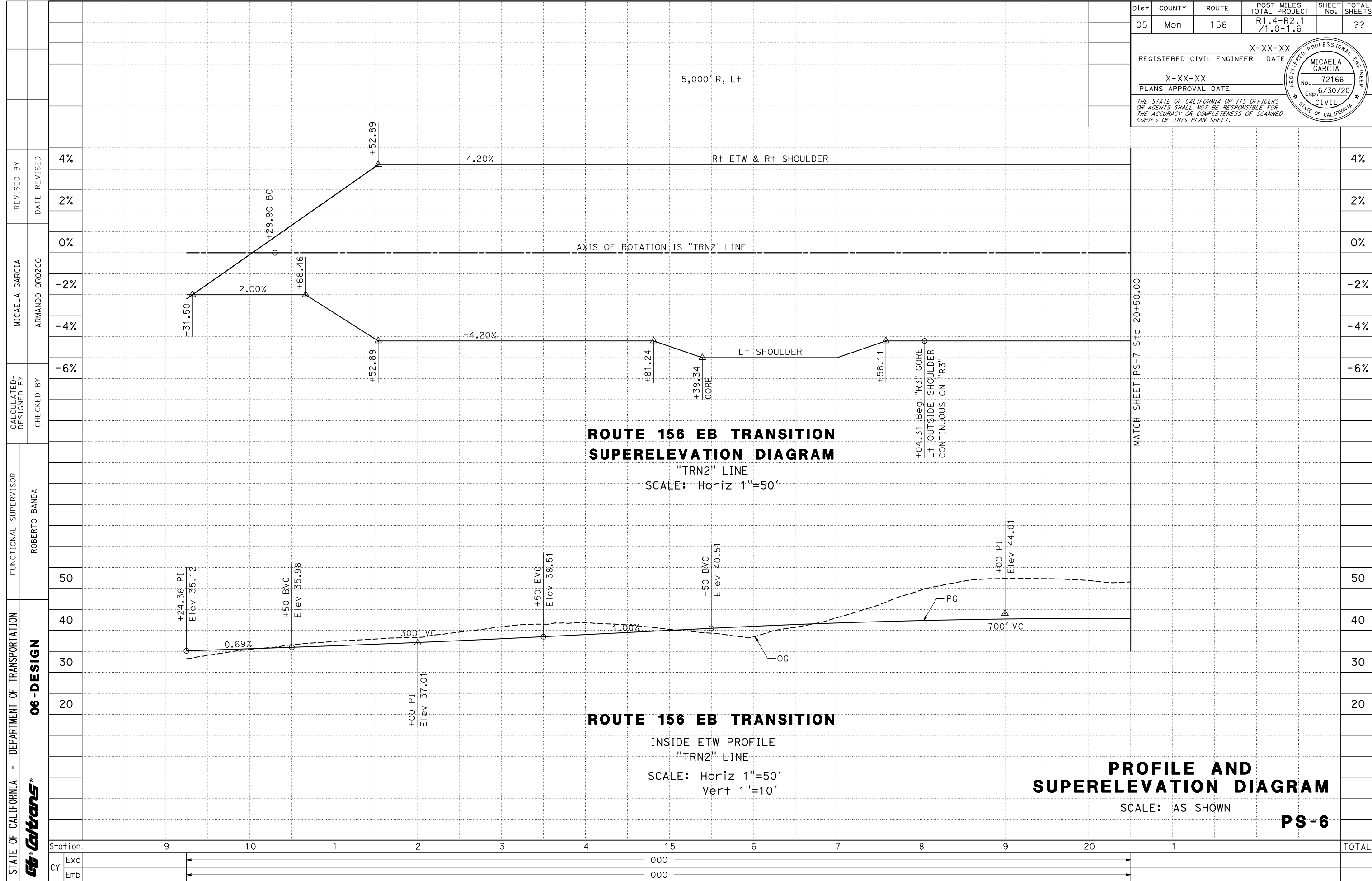
Dist	COUNTY	ROUTE	POST MILES TOTAL PROJECT	SHEET No.	TOTAL SHEETS
05	Mon	156	R1.4-R2.1 / 1.0-1.6	??	??
X-XX-XX REGISTERED CIVIL ENGINEER DATE					
X-XX-XX PLANS APPROVAL DATE					
THE STATE OF CALIFORNIA OR ITS OFFICERS OR AGENTS SHALL NOT BE RESPONSIBLE FOR THE ACCURACY OR COMPLETENESS OF SCANNED COPIES OF THIS PLAN SHEET.					




STATE OF CALIFORNIA - DEPARTMENT OF TRANSPORTATION  
**Caltrans**  
 06-DESIGN  
 FUNCTIONAL SUPERVISOR: ROBERTO BANDA  
 CALCULATED/DESIGNED BY: MICAELA GARCIA  
 CHECKED BY: ARMANDO OROZCO  
 REVISED BY: MICAELA GARCIA  
 DATE REVISED:

Station	9	10	1	2	3	4	15	6	7	8	9	20	1	2	TOTAL
Exc							000								
Emb							000								

DATE PLOTTED => 02-JUL-2020  
 TIME PLOTTED => 13:23  
 01-10-20



Dist	COUNTY	ROUTE	POST MILES TOTAL PROJECT	SHEET No.	TOTAL SHEETS
05	Mon	156	R1.4-R2.1 /1.0-1.6	??	??
X-XX-XX REGISTERED CIVIL ENGINEER DATE					
X-XX-XX PLANS APPROVAL DATE					
THE STATE OF CALIFORNIA OR ITS OFFICERS OR AGENTS SHALL NOT BE RESPONSIBLE FOR THE ACCURACY OR COMPLETENESS OF SCANNED COPIES OF THIS PLAN SHEET.					

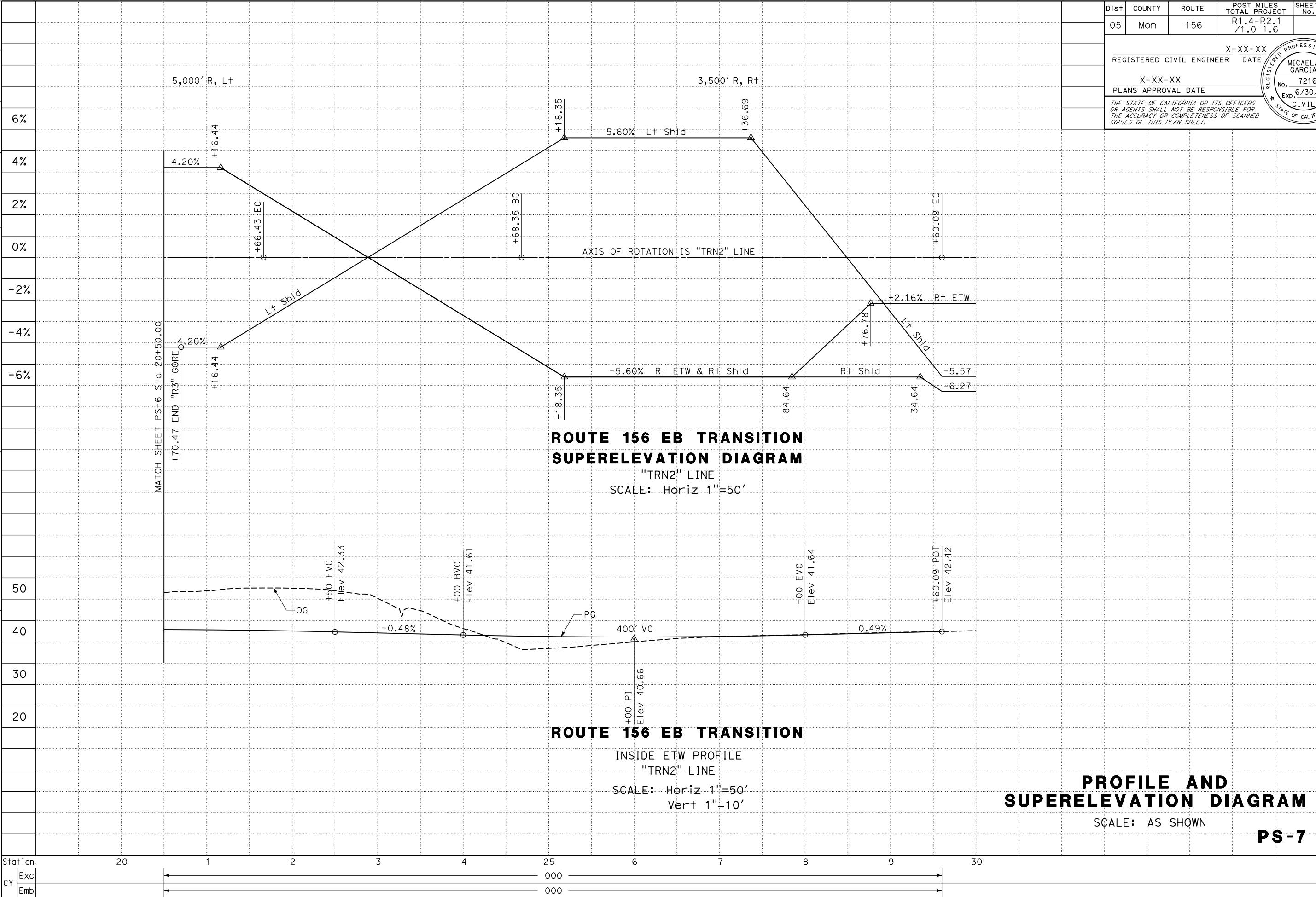


STATE OF CALIFORNIA - DEPARTMENT OF TRANSPORTATION  
**Caltrans**  
 06-DESIGN  
 FUNCTIONAL SUPERVISOR: ROBERTO BANDA  
 CALCULATED-DESIGNED BY: MICAELA GARCIA  
 CHECKED BY: ARMANDO OROZCO  
 REVISED BY: MICAELA GARCIA  
 DATE REVISED: 4%, 2%, 0%, -2%, -4%, -6%


Station	9	10	1	2	3	4	15	6	7	8	9	20	1	TOTAL
Exc							000							
Emb							000							

DATE PLOTTED => 02-JUL-2020  
 TIME PLOTTED => 13:23  
 01-10-20

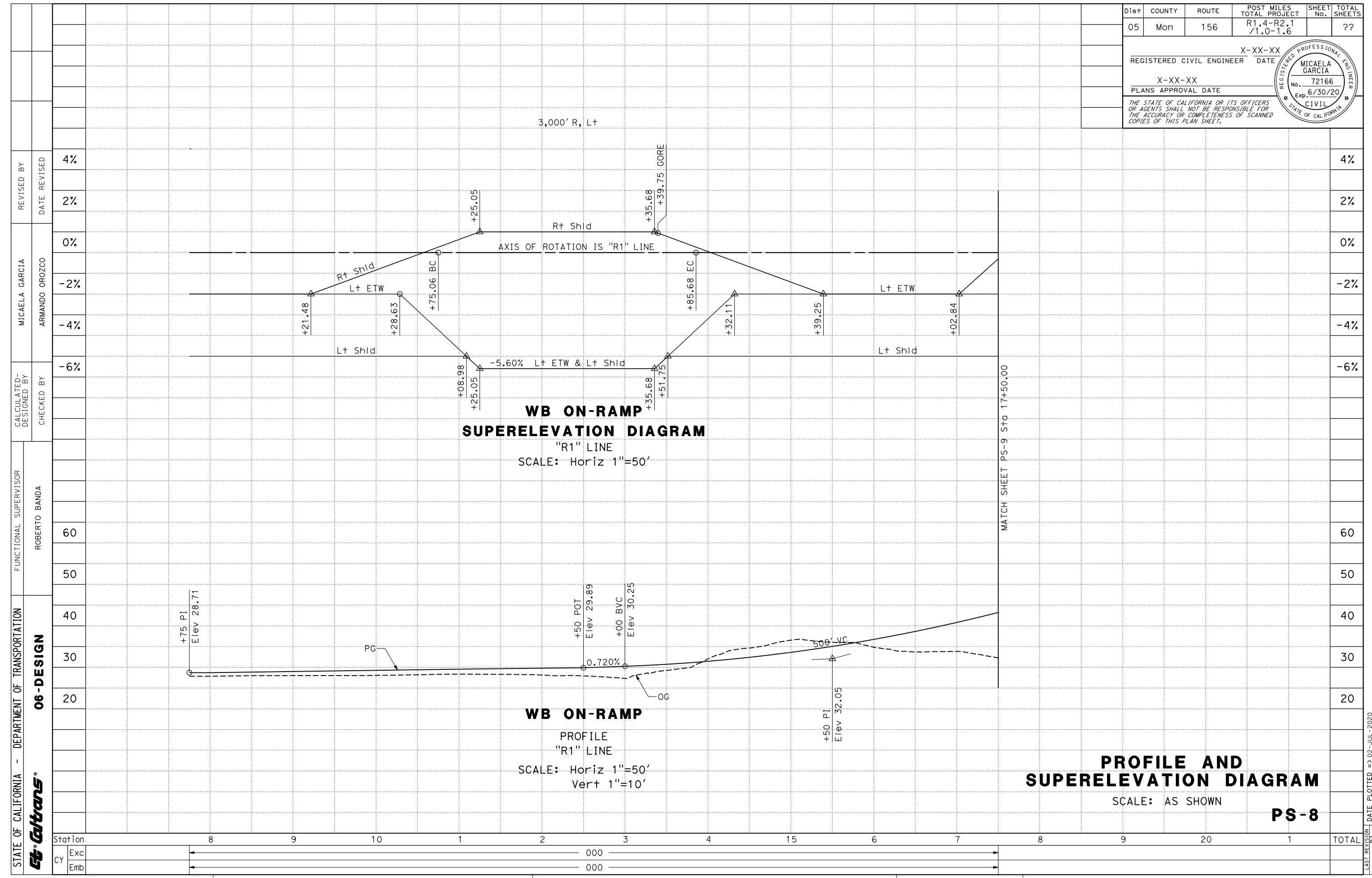
STATE OF CALIFORNIA - DEPARTMENT OF TRANSPORTATION  
**Caltrans**  
 06-DESIGN  
 FUNCTIONAL SUPERVISOR  
 ROBERTO BANDA  
 CHECKED BY  
 MICHAELA GARCIA  
 ARMANDO OROZCO  
 REVISIONS BY  
 DATE  
 REVISIONS BY  
 DATE



Dist	COUNTY	ROUTE	POST MILES TOTAL PROJECT	SHEET No.	TOTAL SHEETS
05	Mon	156	R1.4-R2.1 /1.0-1.6	??	??
X-XX-XX REGISTERED CIVIL ENGINEER DATE					
X-XX-XX PLANS APPROVAL DATE					
THE STATE OF CALIFORNIA OR ITS OFFICERS OR AGENTS SHALL NOT BE RESPONSIBLE FOR THE ACCURACY OR COMPLETENESS OF SCANNED COPIES OF THIS PLAN SHEET.					

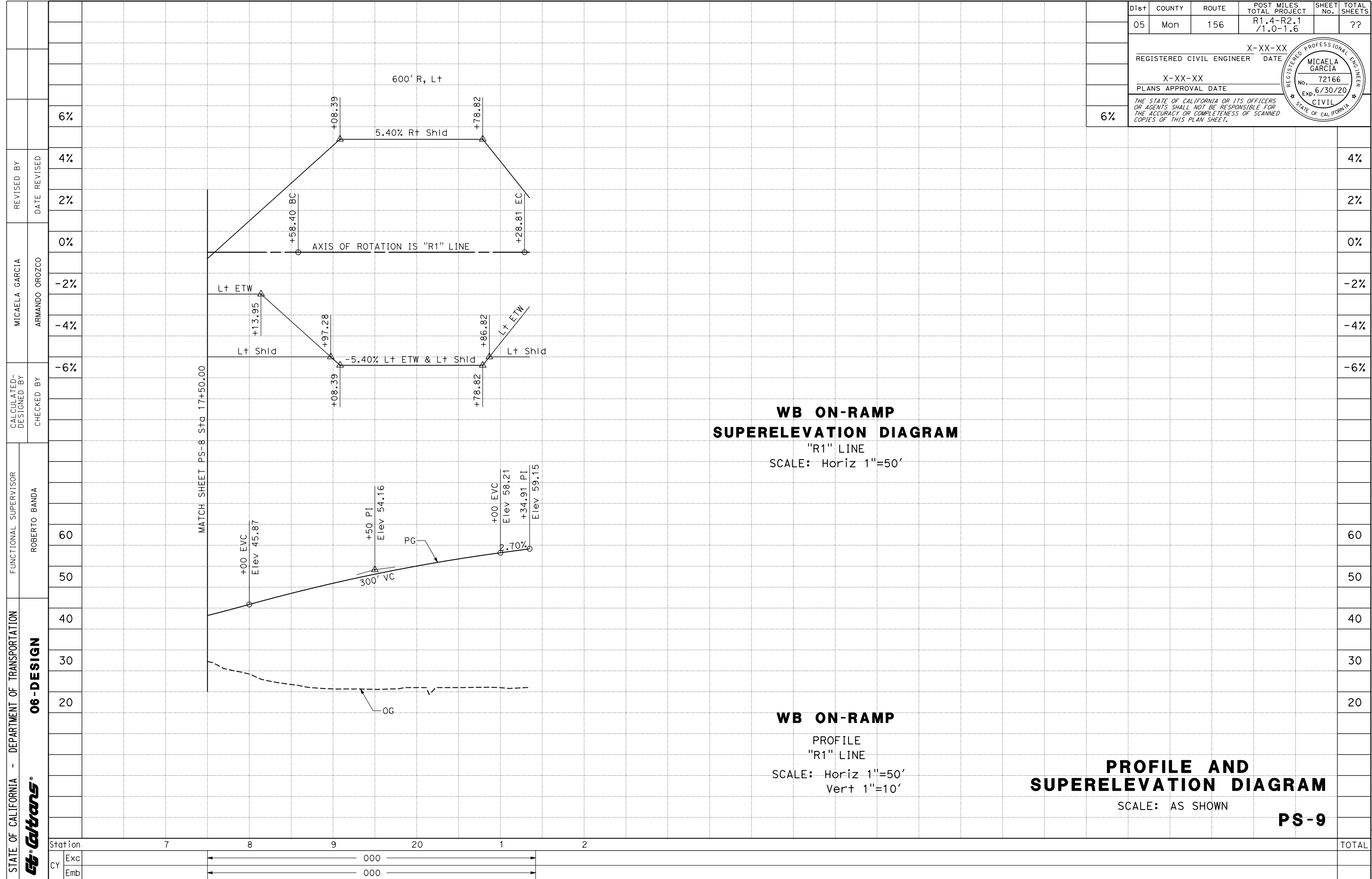


DATE PLOTTED => 02-JUL-2020  
 TIME PLOTTED => 13:23  
 01-10-20



Dist	COUNTY	ROUTE	POST MILES TOTAL PROJECT	SHEET No.	TOTAL SHEETS
05	Mon	156	R1.4-R2.1 / 1.0-1.6	??	??
X-XX-XX REGISTERED CIVIL ENGINEER DATE					
X-XX-XX PLANS APPROVAL DATE					
THE STATE OF CALIFORNIA OR ITS OFFICERS OR AGENTS SHALL NOT BE RESPONSIBLE FOR THE ACCURACY OR COMPLETENESS OF SCANNED COPIES OF THIS PLAN SHEET.					

STATE OF CALIFORNIA - DEPARTMENT OF TRANSPORTATION <b>Caltrans</b>	FUNCTIONAL SUPERVISOR	ROBERTO BANDA													
	CHECKED BY	ARMANDO OROZCO													
	DESIGNED BY	MICAELA GARCIA													
06 - DESIGN	REVISIONS	DATE	BY												
Station	8	9	10	11	12	13	14	15	16	17	18	19	20	21	TOTAL
Exc															
Emb															




**WB ON-RAMP  
SUPERELEVATION DIAGRAM**  
"R1" LINE  
SCALE: Horiz 1"=50'

**WB ON-RAMP  
PROFILE**  
"R1" LINE  
SCALE: Horiz 1"=50'  
Vert 1"=10'

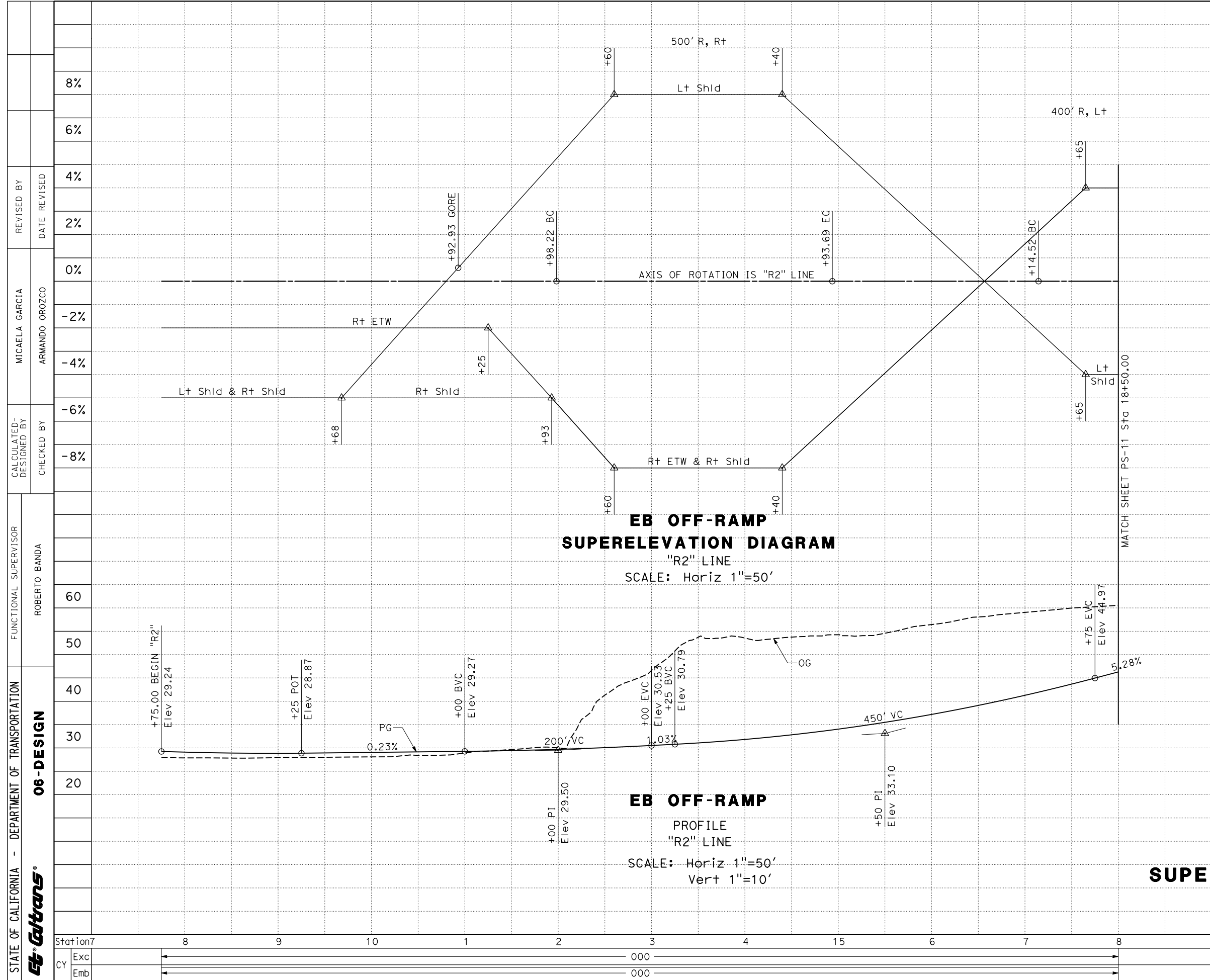
**PROFILE AND  
SUPERELEVATION DIAGRAM**  
SCALE: AS SHOWN  
**PS-9**

Dist	COUNTY	ROUTE	POST MILES TOTAL PROJECT	SHEET No.	TOTAL SHEETS
05	Mon	156	R1.4-R2.1 /1.0-1.6		??
X-XX-XX REGISTERED CIVIL ENGINEER DATE					
X-XX-XX PLANS APPROVAL DATE					
6%					




STATE OF CALIFORNIA - DEPARTMENT OF TRANSPORTATION  
**Caltrans**  
06-DESIGN  
FUNCTIONAL SUPERVISOR: ROBERTO BANDA  
REVISOR: MICAELA GARCIA  
CHECKED BY: ARMANDO OROZCO  
DESIGNED BY: MICAELA GARCIA

Station	7	8	9	20	1	2	TOTAL
Exc				000			
Emb				000			



Dist	COUNTY	ROUTE	POST MILES TOTAL PROJECT	SHEET No.	TOTAL SHEETS
05	Mon	156	R1.4-R2.1 / 1.0-1.6	??	??
X-XX-XX REGISTERED CIVIL ENGINEER DATE					
8% X-XX-XX PLANS APPROVAL DATE					
6% THE STATE OF CALIFORNIA OR ITS OFFICERS OR AGENTS SHALL NOT BE RESPONSIBLE FOR THE ACCURACY OR COMPLETENESS OF SCANNED COPIES OF THIS PLAN SHEET.					



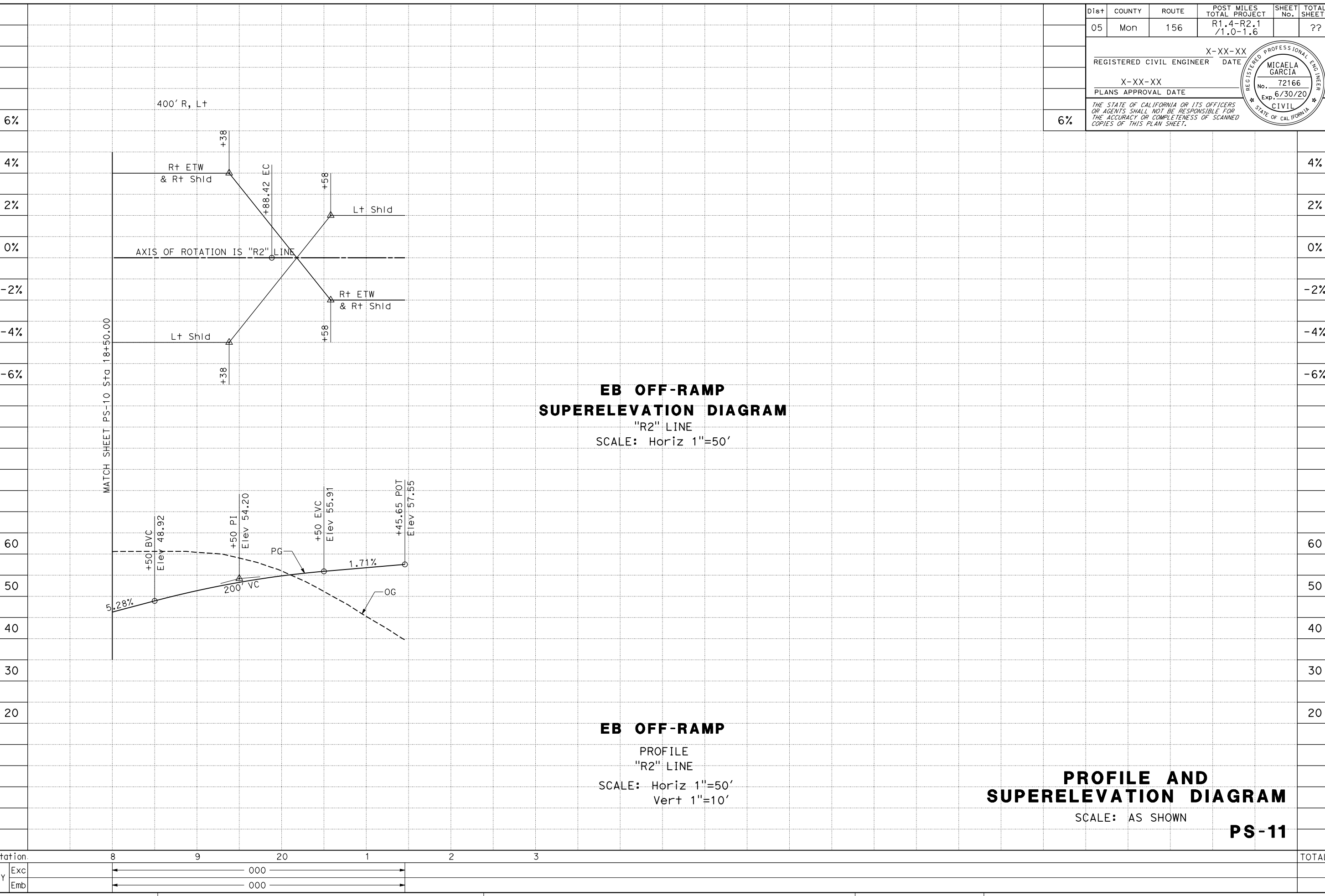
STATE OF CALIFORNIA - DEPARTMENT OF TRANSPORTATION	FUNCTIONAL SUPERVISOR	REVISOR	DATE
06-DESIGN	ROBERTO BANDA	MICAELA GARCIA	
		ARMANDO OROZCO	
	CHECKED BY	CALCULATED-DESIGNED BY	

Station	7	8	9	10	11	12	13	14	15	16	17	18	19	20	TOTAL
Exc															
Emb															

DATE PLOTTED => 02-JUL-2020 TIME PLOTTED => 13:23



STATE OF CALIFORNIA - DEPARTMENT OF TRANSPORTATION  
**Caltrans**  
 06-DESIGN  
 FUNCTIONAL SUPERVISOR  
 ROBERTO BANDA  
 CHECKED BY  
 ARMANDO OROZCO  
 MICHAELA GARCIA  
 REVISIONS  
 REVISION NO. DATE REVISION BY DATE REVISION BY  
 6%  
 4%  
 2%  
 0%  
 -2%  
 -4%  
 -6%




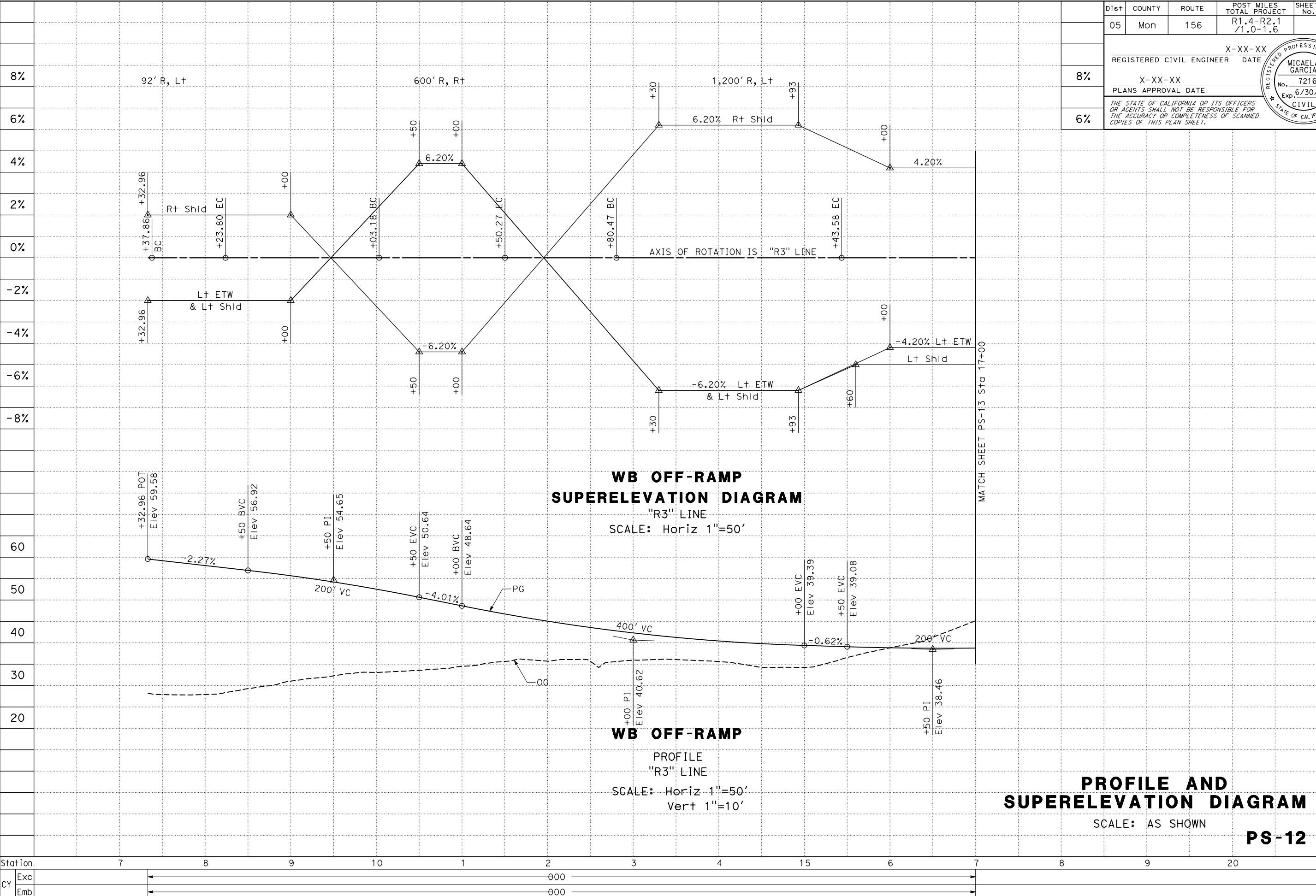
**EB OFF-RAMP  
 SUPERELEVATION DIAGRAM**  
 "R2" LINE  
 SCALE: Horiz 1"=50'

**EB OFF-RAMP  
 PROFILE**  
 "R2" LINE  
 SCALE: Horiz 1"=50'  
 Vert 1"=10'

**PROFILE AND  
 SUPERELEVATION DIAGRAM**  
 SCALE: AS SHOWN  
**PS-11**

Dist	COUNTY	ROUTE	POST MILES TOTAL PROJECT	SHEET No.	TOTAL SHEETS
05	Mon	156	R1.4-R2.1 / 1.0-1.6		??
X-XX-XX REGISTERED CIVIL ENGINEER DATE					
X-XX-XX PLANS APPROVAL DATE					
6%					





Station	7	8	9	10	1	2	3	4	15	6	7	8	9	20	TOTAL
Exc							000								
Emb							000								

Dist	COUNTY	ROUTE	POST MILES TOTAL PROJECT	SHEET No.	TOTAL SHEETS
05	Mon	156	R1.4-R2.1 / 1.0-1.6	??	??

X-XX-XX  
 REGISTERED CIVIL ENGINEER DATE

X-XX-XX  
 PLANS APPROVAL DATE

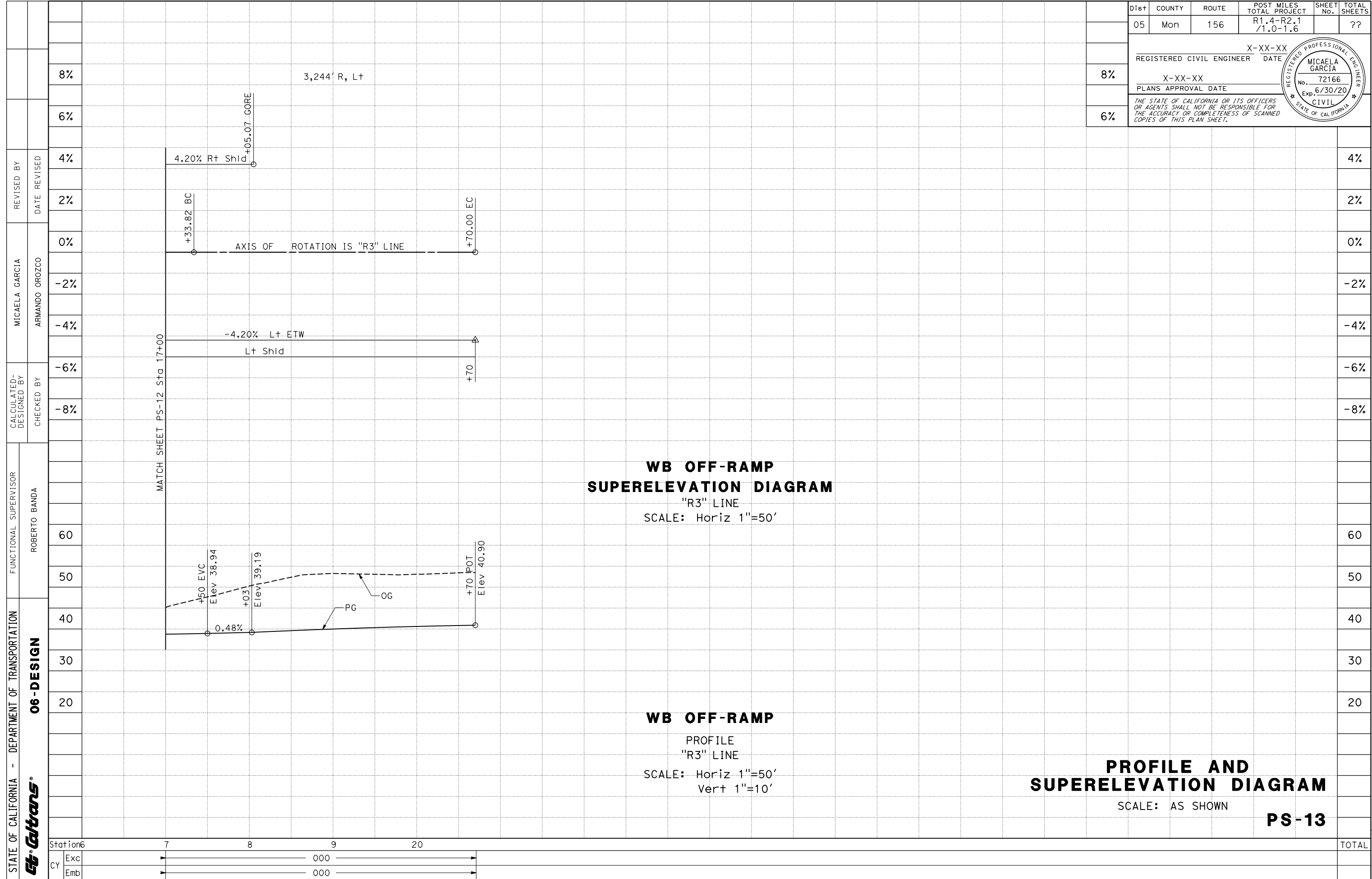
THE STATE OF CALIFORNIA OR ITS OFFICERS OR AGENTS SHALL NOT BE RESPONSIBLE FOR THE ACCURACY OR COMPLETENESS OF SCANNED COPIES OF THIS PLAN SHEET.

REGISTERED PROFESSIONAL ENGINEER  
**MICAELA GARCIA**  
 No. 72166  
 Exp. 6/30/20  
 CIVIL  
 STATE OF CALIFORNIA

**WB OFF-RAMP SUPERELEVATION DIAGRAM**  
 "R3" LINE  
 SCALE: Horiz 1"=50'

**WB OFF-RAMP PROFILE**  
 "R3" LINE  
 SCALE: Horiz 1"=50'  
 Vert 1"=10'

**PROFILE AND SUPERELEVATION DIAGRAM**  
 SCALE: AS SHOWN  
**PS-12**




**WB OFF-RAMP  
SUPERELEVATION DIAGRAM**  
"R3" LINE  
SCALE: Horiz 1"=50'

**WB OFF-RAMP  
PROFILE**  
"R3" LINE  
SCALE: Horiz 1"=50'  
Vert 1"=10'

**PROFILE AND  
SUPERELEVATION DIAGRAM**  
SCALE: AS SHOWN  
**PS-13**

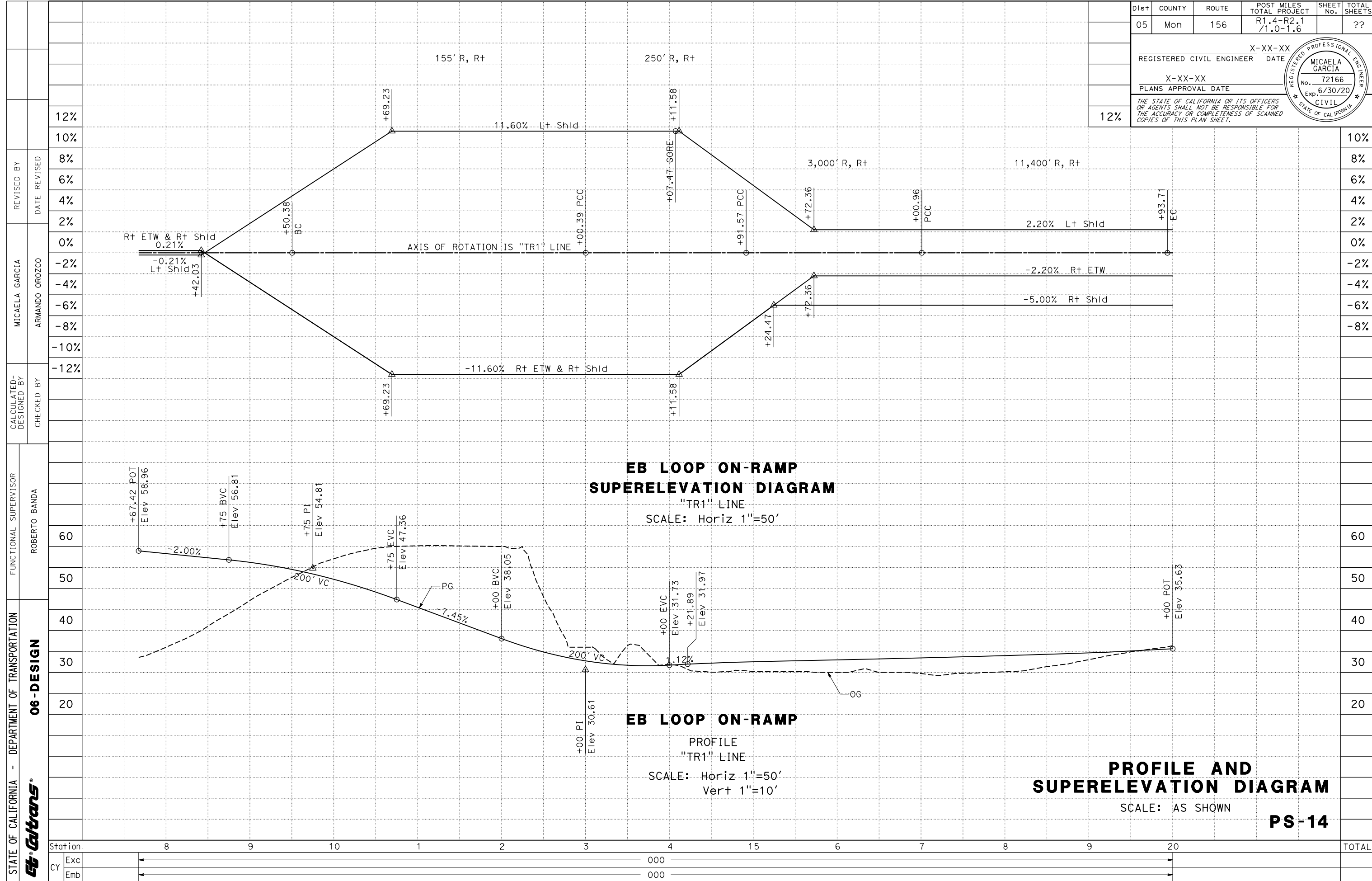
Dist	COUNTY	ROUTE	POST MILES TOTAL PROJECT	SHEET No.	TOTAL SHEETS
05	Mon	156	R1.4-R2.1 / 1.0-1.6		??
X-XX-XX REGISTERED CIVIL ENGINEER DATE					
8% X-XX-XX PLANS APPROVAL DATE					
6% THE STATE OF CALIFORNIA OR ITS OFFICERS OR AGENTS SHALL NOT BE RESPONSIBLE FOR THE ACCURACY OR COMPLETENESS OF SCANNED COPIES OF THIS PLAN SHEET.					



STATE OF CALIFORNIA - DEPARTMENT OF TRANSPORTATION	FUNCTIONAL SUPERVISOR	ROBERTO BANDA
	CALCULATED-DESIGNED BY	CHECKED BY
MICAELA GARCIA	REVISOR	ARMANDO OROZCO
	DATE	REVISOR


Station	6	7	8	9	20	TOTAL
Exc				000		
Emb				000		

DATE PLOTTED => 02-JUL-2020  
TIME PLOTTED => 13:23  
01-10-20



**PROFILE AND SUPERELEVATION DIAGRAM**  
SCALE: AS SHOWN  
**PS-14**

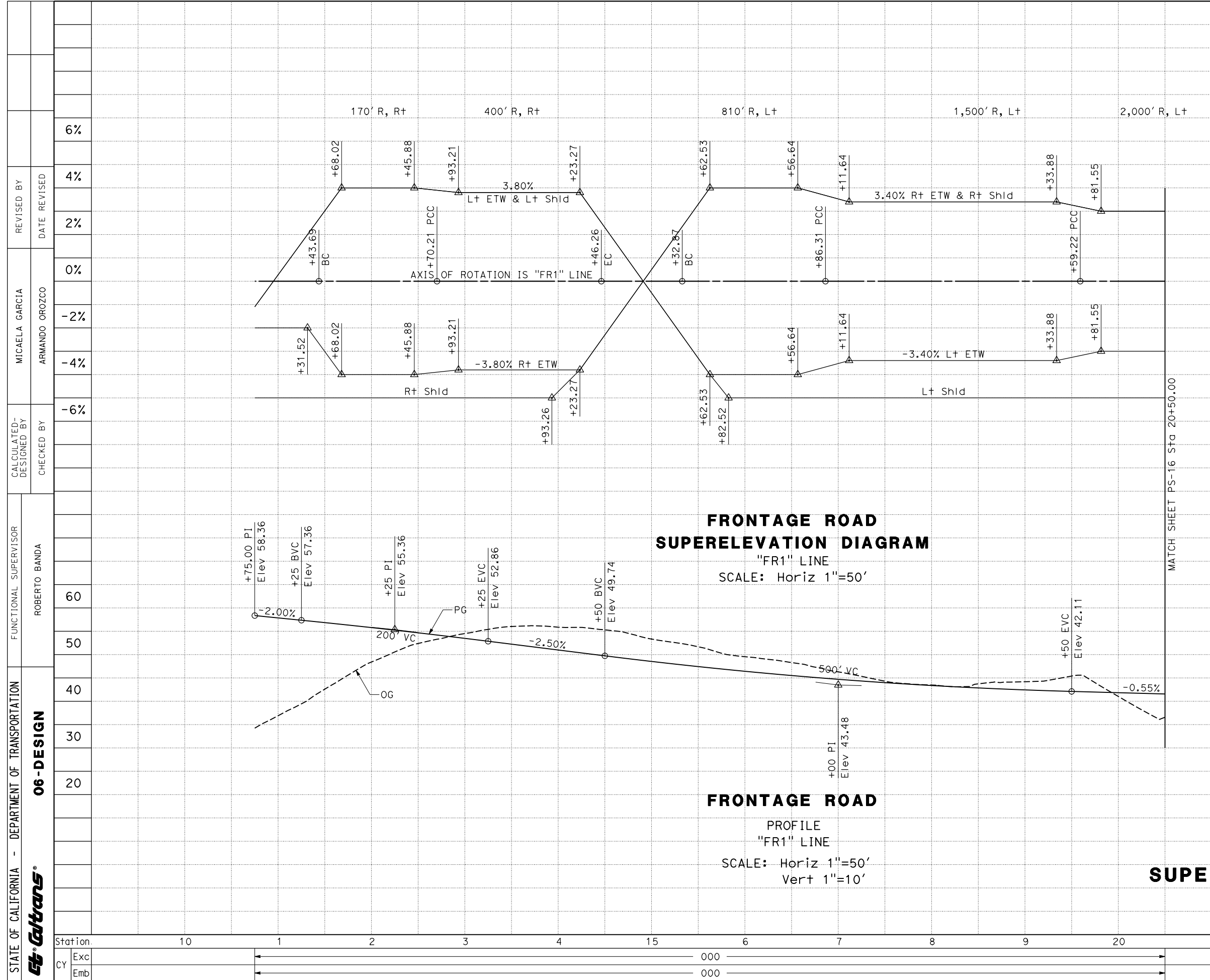
Dist	COUNTY	ROUTE	POST MILES TOTAL PROJECT	SHEET No.	TOTAL SHEETS
05	Mon	156	R1.4-R2.1 / 1.0-1.6	??	??
X-XX-XX REGISTERED CIVIL ENGINEER DATE					
X-XX-XX PLANS APPROVAL DATE					
THE STATE OF CALIFORNIA OR ITS OFFICERS OR AGENTS SHALL NOT BE RESPONSIBLE FOR THE ACCURACY OR COMPLETENESS OF SCANNED COPIES OF THIS PLAN SHEET.					




STATE OF CALIFORNIA - DEPARTMENT OF TRANSPORTATION  
**Caltrans**  
06-DESIGN  
FUNCTIONAL SUPERVISOR: ROBERTO BANDA  
CALCULATED-DESIGNED BY: MICAELA GARCIA  
CHECKED BY: ARMANDO OROZCO  
REVISED BY: DATE REVISED

Station	8	9	10	1	2	3	4	15	6	7	8	9	20	TOTAL
Exc							000							
Emb							000							

DATE PLOTTED => 02-JUL-2020  
TIME PLOTTED => 13:23  
01-10-20



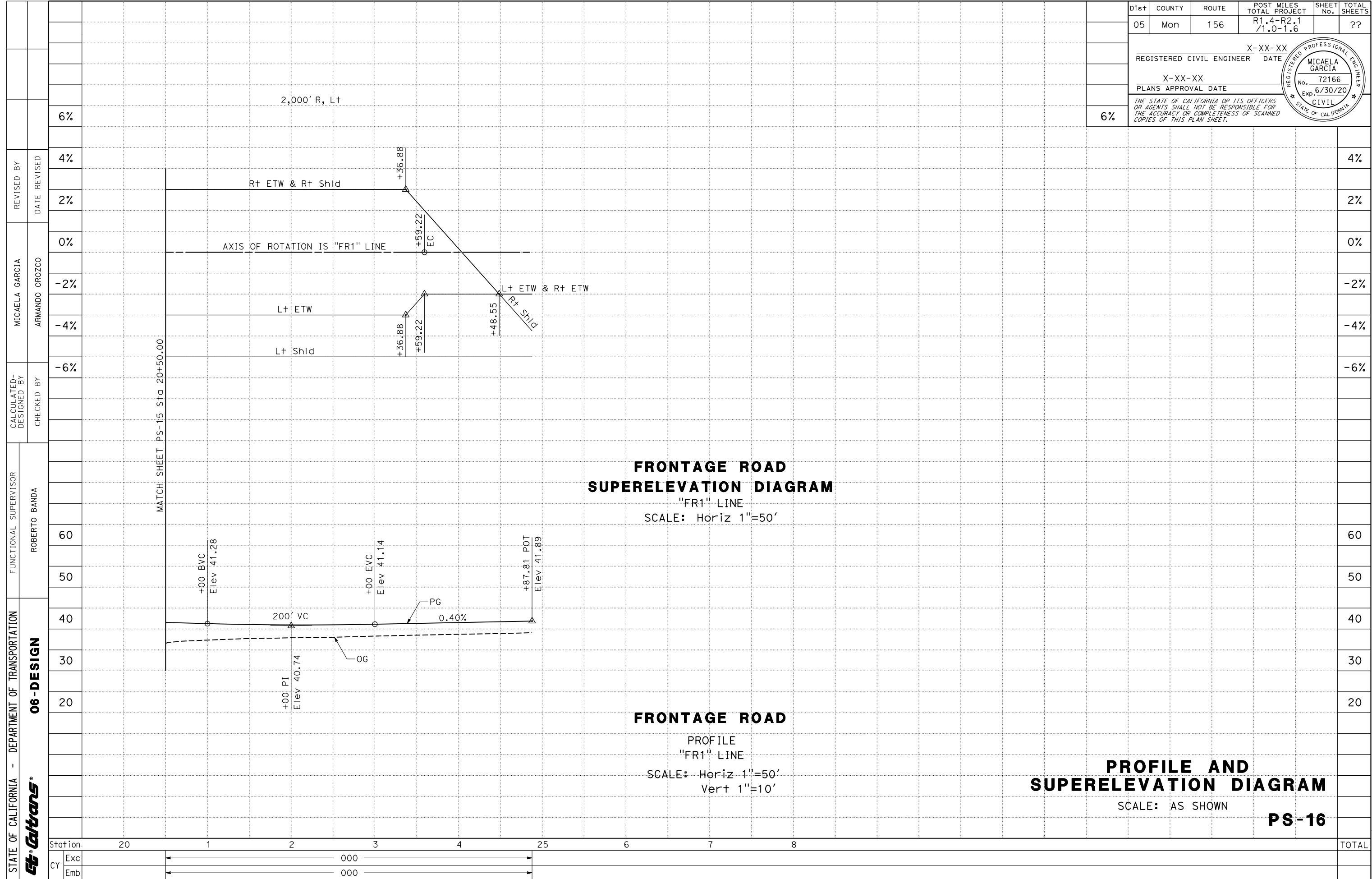
Dist	COUNTY	ROUTE	POST MILES TOTAL PROJECT	SHEET No.	TOTAL SHEETS
05	Mon	156	R1.4-R2.1 /1.0-1.6	??	??
X-XX-XX REGISTERED CIVIL ENGINEER DATE					
X-XX-XX PLANS APPROVAL DATE					
THE STATE OF CALIFORNIA OR ITS OFFICERS OR AGENTS SHALL NOT BE RESPONSIBLE FOR THE ACCURACY OR COMPLETENESS OF SCANNED COPIES OF THIS PLAN SHEET.					




STATE OF CALIFORNIA - DEPARTMENT OF TRANSPORTATION  
**06 - DESIGN**  
 FUNCTIONAL SUPERVISOR: ROBERTO BANDA  
 CALCULATED-DRAWN BY: MICAELA GARCIA  
 CHECKED BY: ARMANDO OROZCO  
 REVISED BY: MICAELA GARCIA  
 DATE REVISED:

Station	10	1	2	3	4	15	6	7	8	9	20	1	2	3	TOTAL
Exc															
Emb															

LAST REVISION   
 DATE PLOTTED => 02-JUL-2020   
 TIME PLOTTED => 13:23



Dist	COUNTY	ROUTE	POST MILES TOTAL PROJECT	SHEET No.	TOTAL SHEETS
05	Mon	156	R1.4-R2.1 /1.0-1.6		??
X-XX-XX REGISTERED CIVIL ENGINEER DATE					
X-XX-XX PLANS APPROVAL DATE					
6%					



**FRONTAGE ROAD  
SUPERELEVATION DIAGRAM**  
"FR1" LINE  
SCALE: Horiz 1"=50'

**FRONTAGE ROAD  
PROFILE**  
"FR1" LINE  
SCALE: Horiz 1"=50'  
Vert 1"=10'

**PROFILE AND  
SUPERELEVATION DIAGRAM**  
SCALE: AS SHOWN  
**PS-16**

REVISIONS:

NO.	DATE	BY	REVISION

FUNCTIONAL SUPERVISOR: ROBERTO BANDA

DESIGNED BY: MICHAELA GARCIA

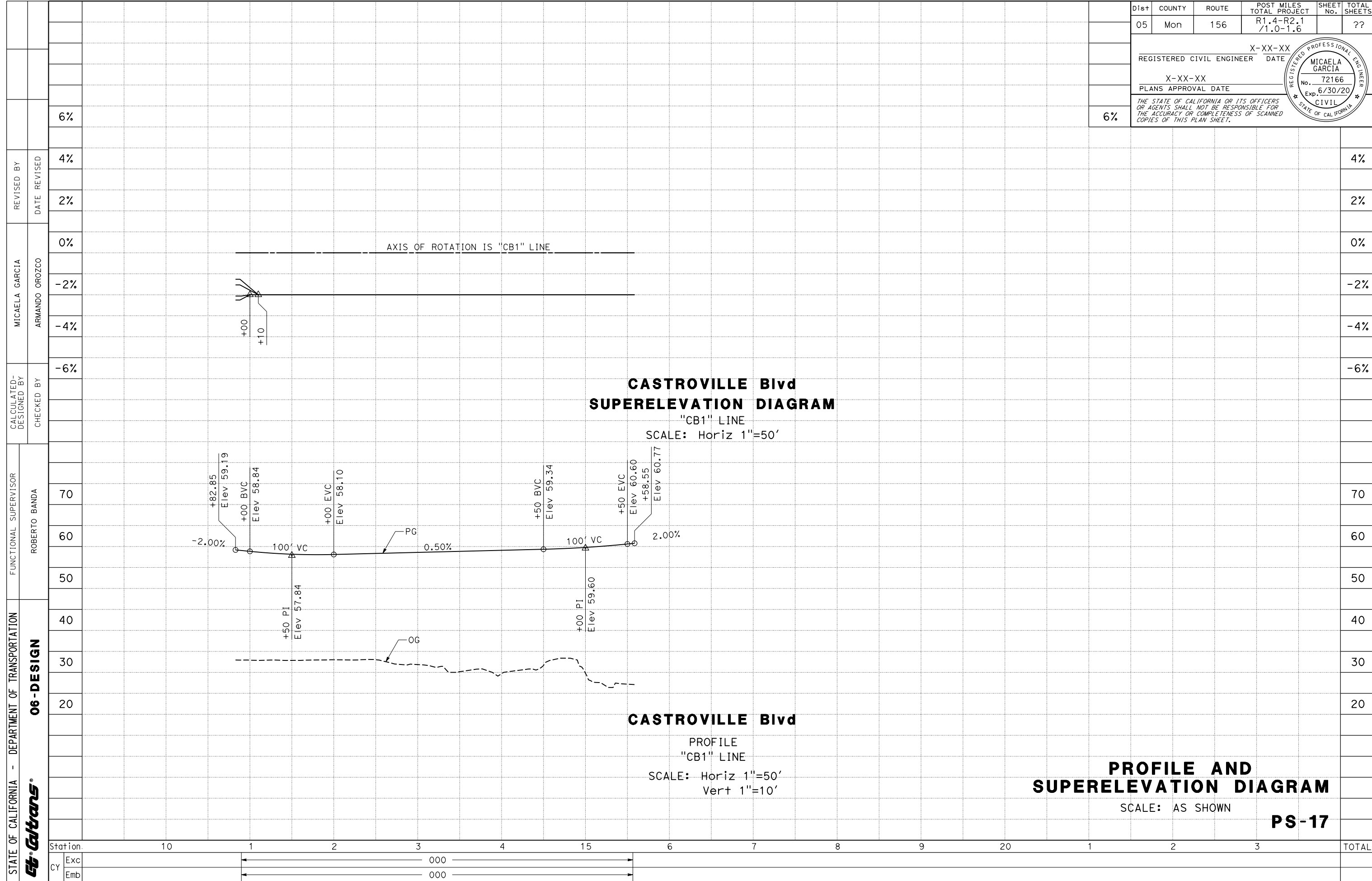
CHECKED BY: ARMANDO OROZCO

REVISIONS:


NO.	DATE	BY	REVISION

Station	20	1	2	3	4	25	6	7	8	TOTAL
Exc				000						
Emb				000						





Dist	COUNTY	ROUTE	POST MILES TOTAL PROJECT	SHEET No.	TOTAL SHEETS
05	Mon	156	R1.4-R2.1 /1.0-1.6	??	??
X-XX-XX REGISTERED CIVIL ENGINEER DATE					
X-XX-XX PLANS APPROVAL DATE					
6%					

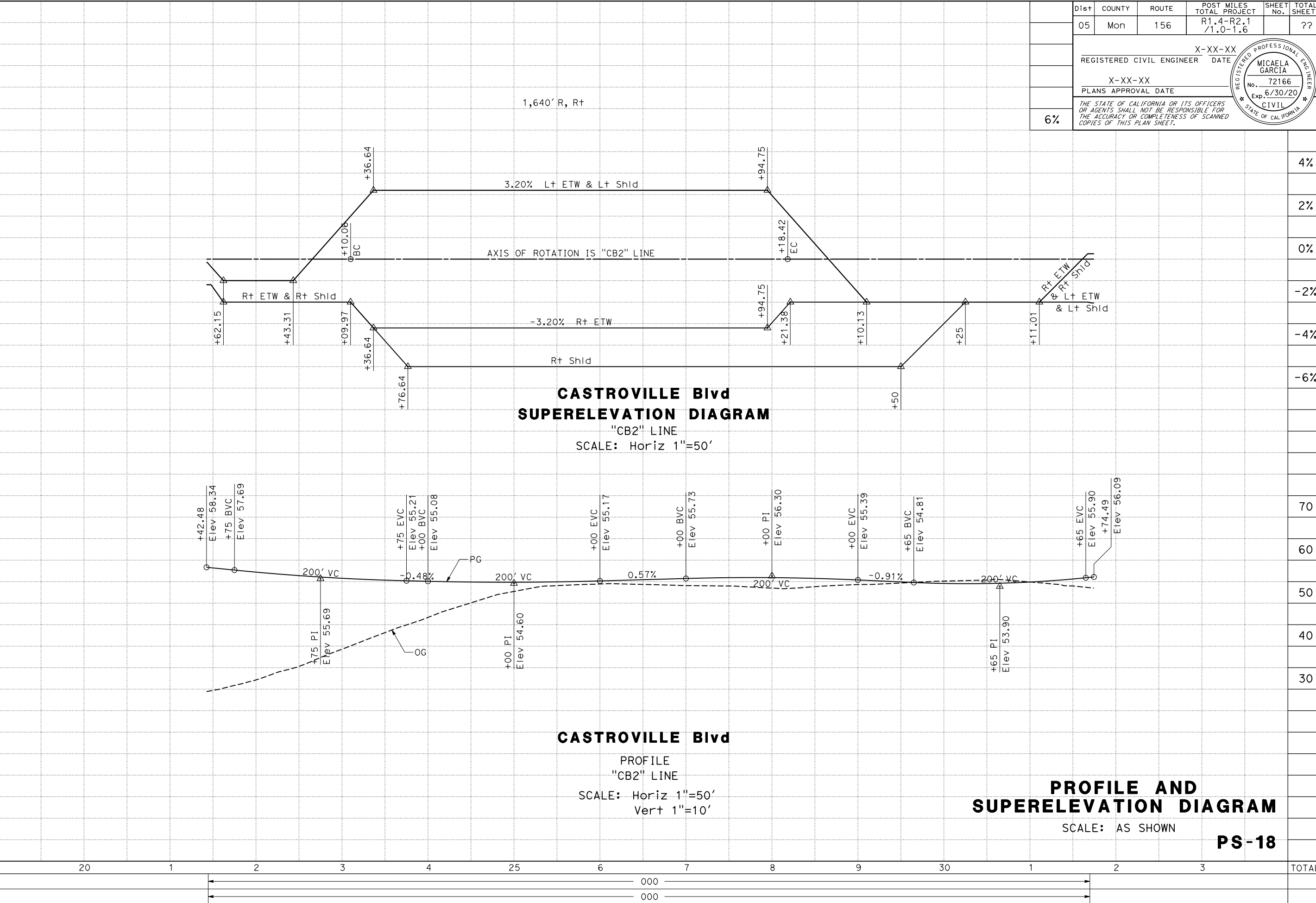


STATE OF CALIFORNIA - DEPARTMENT OF TRANSPORTATION	FUNCTIONAL SUPERVISOR	CALCULATED-DESIGNED BY	REVISOR
<b>06 - DESIGN</b>	ROBERTO BANDA	CHECKED BY	DATE
		MICAELA GARCIA	REVISOR
		ARMANDO OROZCO	DATE

**PROFILE AND SUPERELEVATION DIAGRAM**  
SCALE: AS SHOWN  
**PS-17**

DATE PLOTTED => 02-JUL-2020  
 TIME PLOTTED => 13:23  
 01-10-20

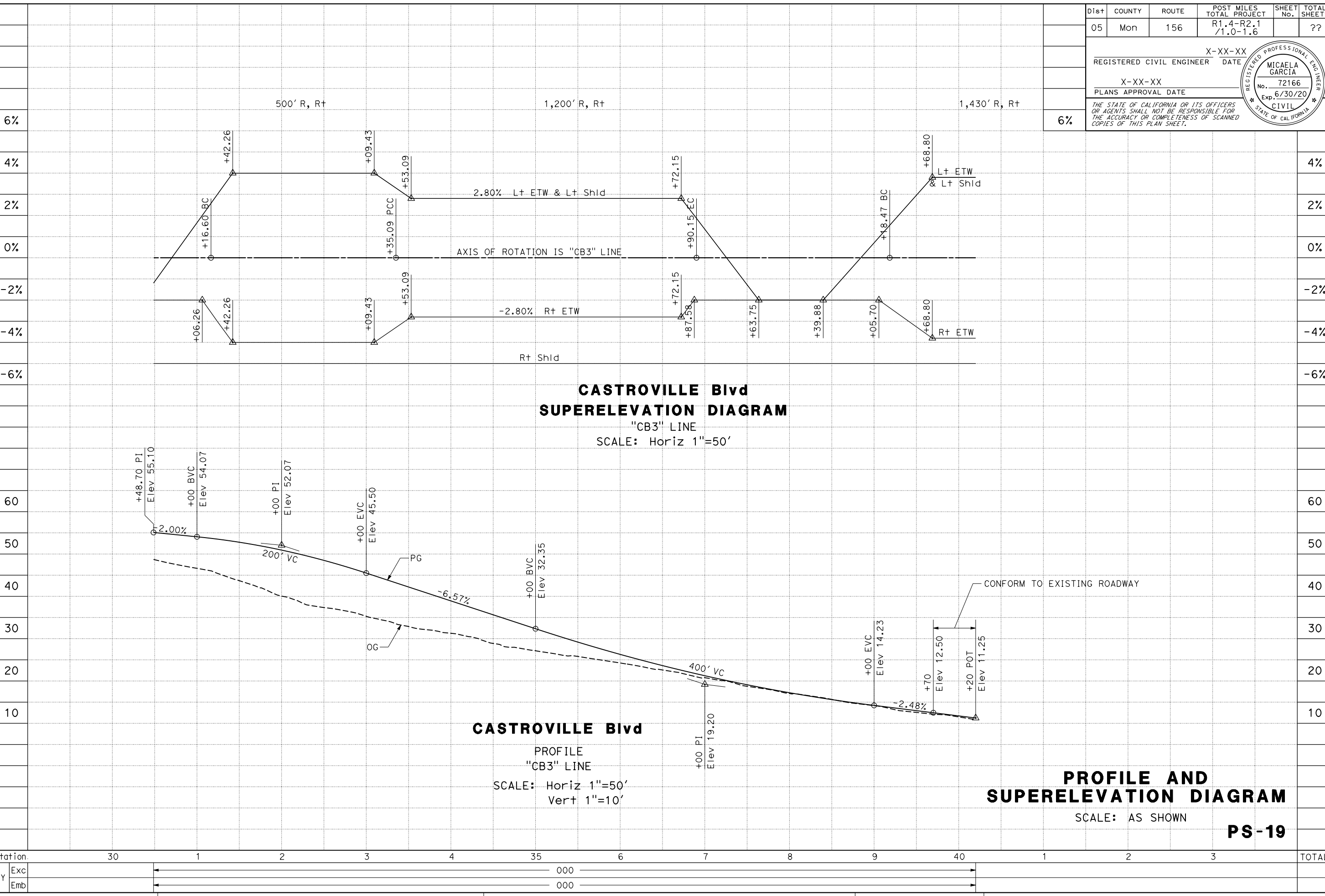
FUNCTIONAL SUPERVISOR ROBERTO BANDA	70
CHECKED BY ARMANDO OROZCO	-6%
DESIGNED BY MICAELA GARCIA	-4%
REVISOR MICAELA GARCIA	2%
DATE REVISOR DATE	4%
REVISIONS	6%



Station	20	1	2	3	4	25	6	7	8	9	30	1	2	3	TOTAL
Exc															
Emb															

DATE PLOTTED => 02-JUL-2020  
 TIME PLOTTED => 13:23  
 01-10-20

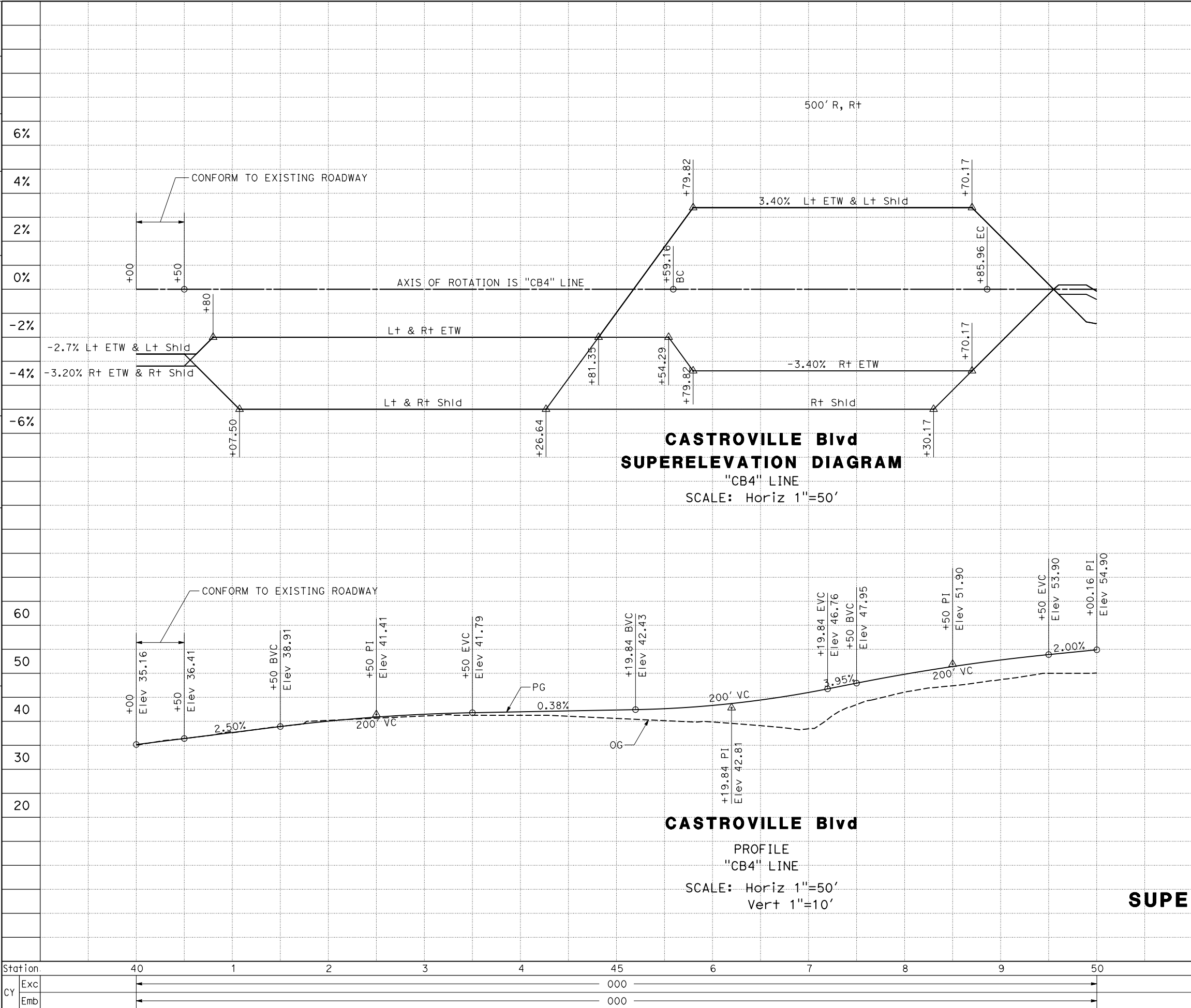
STATE OF CALIFORNIA - DEPARTMENT OF TRANSPORTATION  
**Caltrans**  
 06 - DESIGN  
 FUNCTIONAL SUPERVISOR  
 ROBERTO BANDA  
 CALCULATED-DESIGNED BY  
 CHECKED BY  
 MICHAELA GARCIA  
 ARMANDO OROZCO  
 REVISED BY  
 DATE REVISED




REGISTERED CIVIL ENGINEER  
 X-XX-XX DATE  
 MICAELA GARCIA  
 No. 72166  
 Exp. 6/30/20  
 CIVIL  
 STATE OF CALIFORNIA

THE STATE OF CALIFORNIA OR ITS OFFICERS OR AGENTS SHALL NOT BE RESPONSIBLE FOR THE ACCURACY OR COMPLETENESS OF SCANNED COPIES OF THIS PLAN SHEET.

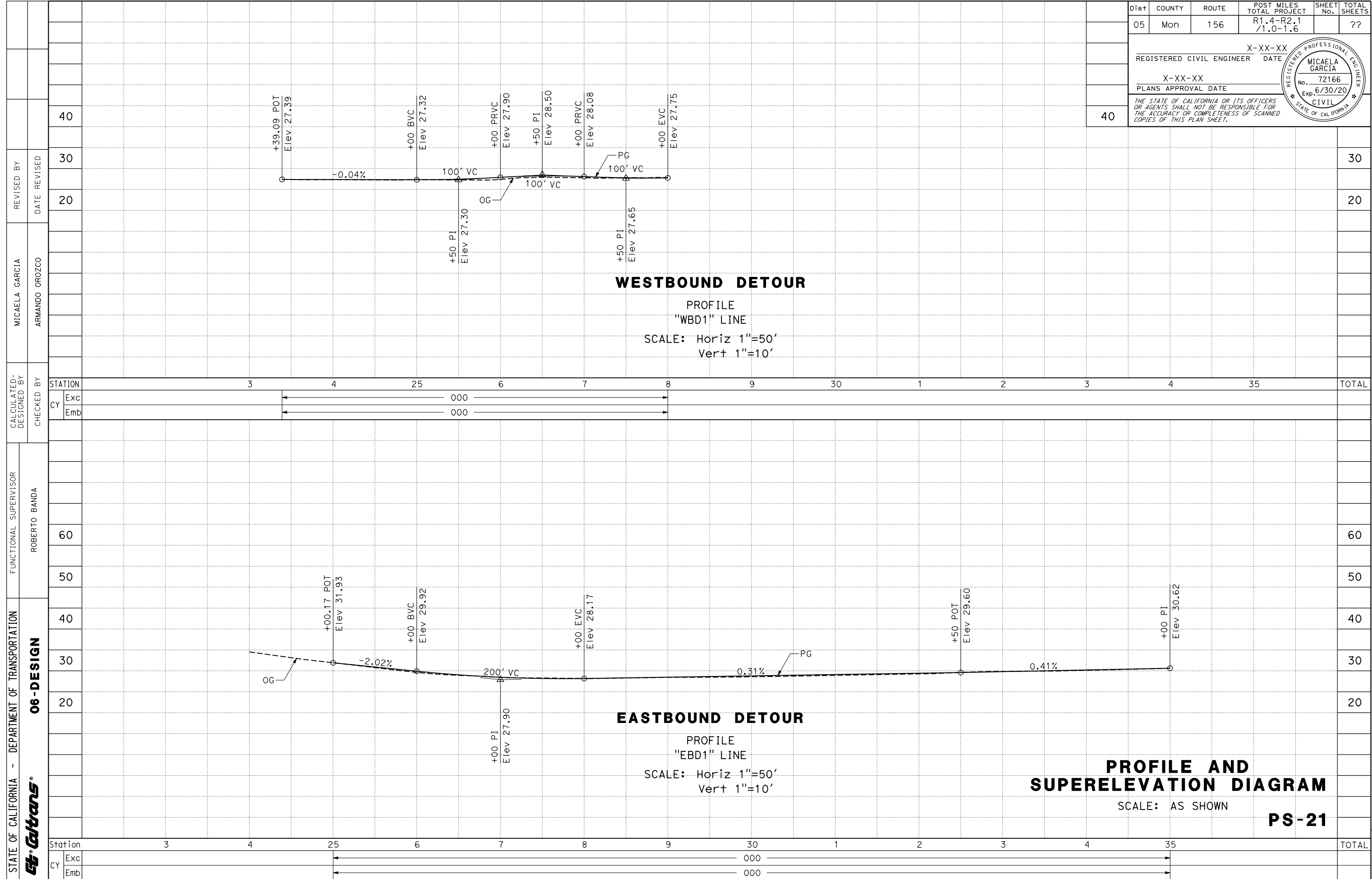
STATE OF CALIFORNIA - DEPARTMENT OF TRANSPORTATION  
**Caltrans**  
 06-DESIGN  
 FUNCTIONAL SUPERVISOR  
 ROBERTO BANDA  
 CALCULATED-DESIGNED BY  
 CHECKED BY  
 MICHAELA GARCIA  
 ARMANDO OROZCO  
 REVISED BY  
 DATE REVISED




Dist	COUNTY	ROUTE	POST MILES TOTAL PROJECT	SHEET No.	TOTAL SHEETS
05	Mon	156	R1.4-R2.1 /1.0-1.6		??
X-XX-XX REGISTERED CIVIL ENGINEER DATE					
X-XX-XX PLANS APPROVAL DATE					
6%					



Station	40	1	2	3	4	45	6	7	8	9	50	TOTAL
Exc						000						
Emb						000						



Dist	COUNTY	ROUTE	POST MILES TOTAL PROJECT	SHEET No.	TOTAL SHEETS
05	Mon	156	R1.4-R2.1 / 1.0-1.6		??
X-XX-XX REGISTERED CIVIL ENGINEER DATE					
X-XX-XX PLANS APPROVAL DATE					
<small>THE STATE OF CALIFORNIA OR ITS OFFICERS OR AGENTS SHALL NOT BE RESPONSIBLE FOR THE ACCURACY OR COMPLETENESS OF SCANNED COPIES OF THIS PLAN SHEET.</small>					
40					



STATE OF CALIFORNIA - DEPARTMENT OF TRANSPORTATION	FUNCTIONAL SUPERVISOR	CHECKED BY	REVISOR	DATE
<b>06-DESIGN</b>	ROBERTO BANDA	ARMANDO OROZCO	MICAELA GARCIA	20
				30
				40
				40

STATION	3	4	25	6	7	8	9	30	1	2	3	4	35	TOTAL
Exc				000										
Emb				000										

Station	3	4	25	6	7	8	9	30	1	2	3	4	35	TOTAL
Exc														
Emb														

LAST REVISION      DATE PLOTTED => 02-JUL-2020      TIME PLOTTED => 13:23  
 01-10-20

STATE OF CALIFORNIA - DEPARTMENT OF TRANSPORTATION  
**Caltrans**  
 06-DESIGN  
 FUNCTIONAL SUPERVISOR  
 ROBERTO BANDA  
 CHECKED BY  
 ARMANDO OROZCO  
 CALCULATED-DESIGNED BY  
 MICHAELA GARCIA  
 REVISED BY  
 DATE REVISED

**NOTES:**

- DIMENSIONS OF THE PAVEMENT STRUCTURES (STRUCTURAL SECTIONS) ARE SUBJECT TO TOLERANCES SPECIFIED IN THE STANDARD SPECIFICATIONS.
- EXACT LOCATION AND TYPE OF HMA DIKE, MGS, VEGETATION CONTROL, SHOULDER BACKING AND RUMBLE STRIPS ARE SHOWN ON THE SUMMARY OF QUANTITIES SHEETS.
- RHMA-G/HMA SHALL NOT BE PLACED ON PCC STRUCTURES, PCC DRAINAGE INLET APRONS OR UTILITY COVERS.
- FOR ACCURATE RIGHT OF WAY DATA, CONTACT RIGHT OF WAY ENGINEERING AT THE DISTRICT OFFICE.

**STRUCTURAL SECTIONS:**

- 1 0.20' RHMA-G  
0.65' HMA (TYPE A)  
0.35' CI 2 AB  
1.80' CI 4 AS
- 2 0.20' RHMA-G  
0.30' HMA (TYPE A)  
1.20' CI 2 AB
- 3 0.20' RHMA-G  
0.35' HMA (TYPE A)  
1.40' CI 2 AB
- 4 0.55' HMA (TYPE A)  
0.25' CI 2 AB
- 5 0.20' RHMA-G  
0.45' HMA (TYPE A)  
0.35' CI 2 AB  
1.25' CI 4 AS

**PAVEMENT CLIMATE REGION**

INLAND VALLEY

**DESIGN DESIGNATION**

20XX ADT % TRUCKS XX.X  
 20XX ADT TI XX.X  
 DHV  
 D

Dist	COUNTY	ROUTE	POST MILES TOTAL PROJECT	SHEET No.	TOTAL SHEETS
05	Mon	156	R1.4-R2.1 /1.0-1.6	??	??

X-XX-XX  
 REGISTERED CIVIL ENGINEER DATE

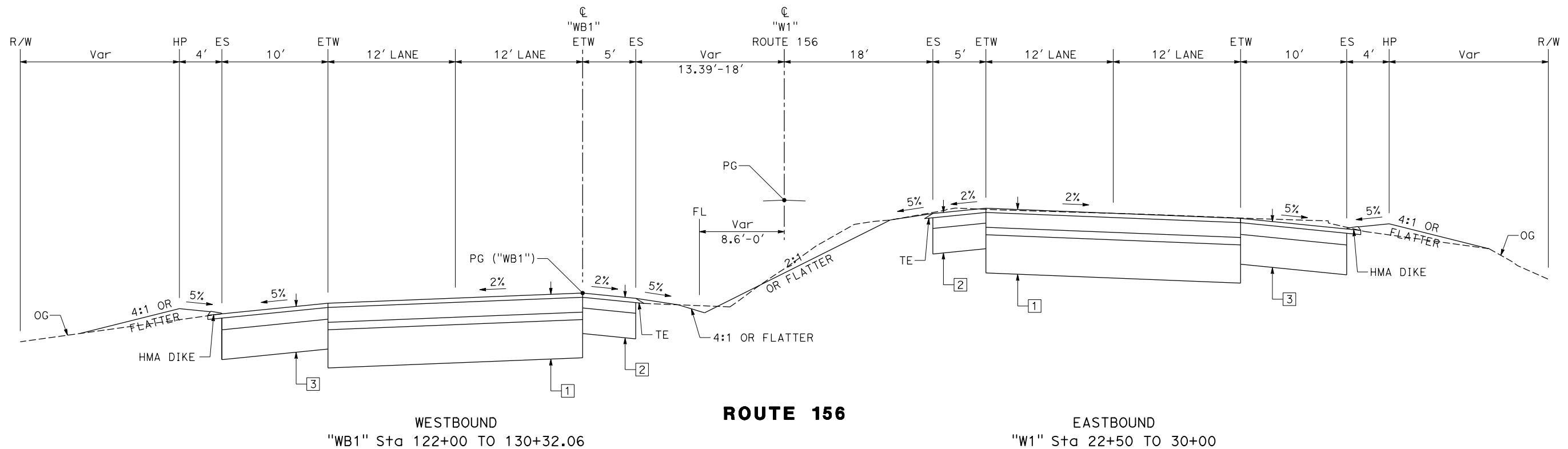
X-XX-XX  
 PLANS APPROVAL DATE

REGISTERED PROFESSIONAL ENGINEER  
 MICHAELA GARCIA  
 No. 72166  
 Exp. 6/30/20  
 CIVIL  
 STATE OF CALIFORNIA

THE STATE OF CALIFORNIA OR ITS OFFICERS OR AGENTS SHALL NOT BE RESPONSIBLE FOR THE ACCURACY OR COMPLETENESS OF SCANNED COPIES OF THIS PLAN SHEET.

**ABBREVIATIONS:**

- RS RUMBLE STRIP
- ShBk SHOULDER BACKING
- TE TAPERED EDGE PAVEMENT EDGE TREATMENT



**TYPICAL CROSS SECTIONS**  
 NO SCALE

X-1

DATE PLOTTED => 29-JUN-2021 TIME PLOTTED => 10:57

Dist	COUNTY	ROUTE	POST MILES TOTAL PROJECT	SHEET No.	TOTAL SHEETS
05	Mon	156	R1.4-R2.1 /1.0-1.6	??	??

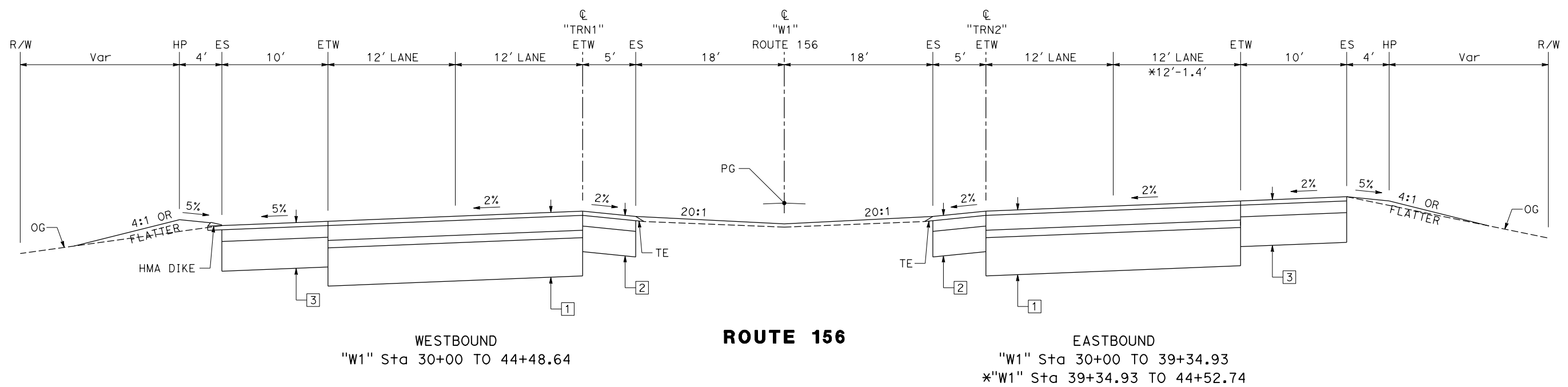
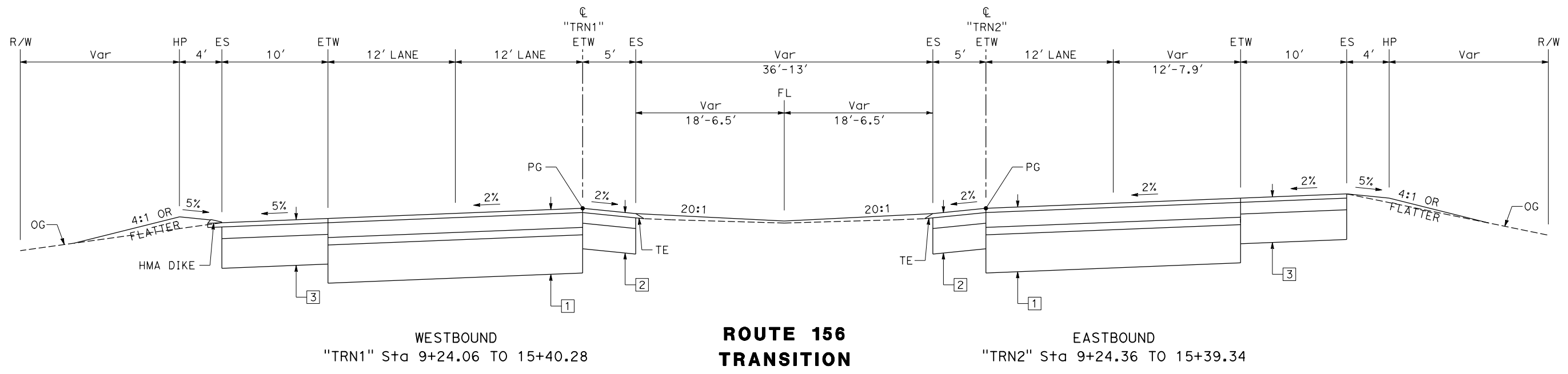
  

X-XX-XX	
REGISTERED CIVIL ENGINEER	DATE
X-XX-XX	
PLANS APPROVAL DATE	

REGISTERED PROFESSIONAL ENGINEER	
MICAELA GARCIA	
No.	72166
Exp.	6/30/20
CIVIL	
STATE OF CALIFORNIA	

THE STATE OF CALIFORNIA OR ITS OFFICERS OR AGENTS SHALL NOT BE RESPONSIBLE FOR THE ACCURACY OR COMPLETENESS OF SCANNED COPIES OF THIS PLAN SHEET.




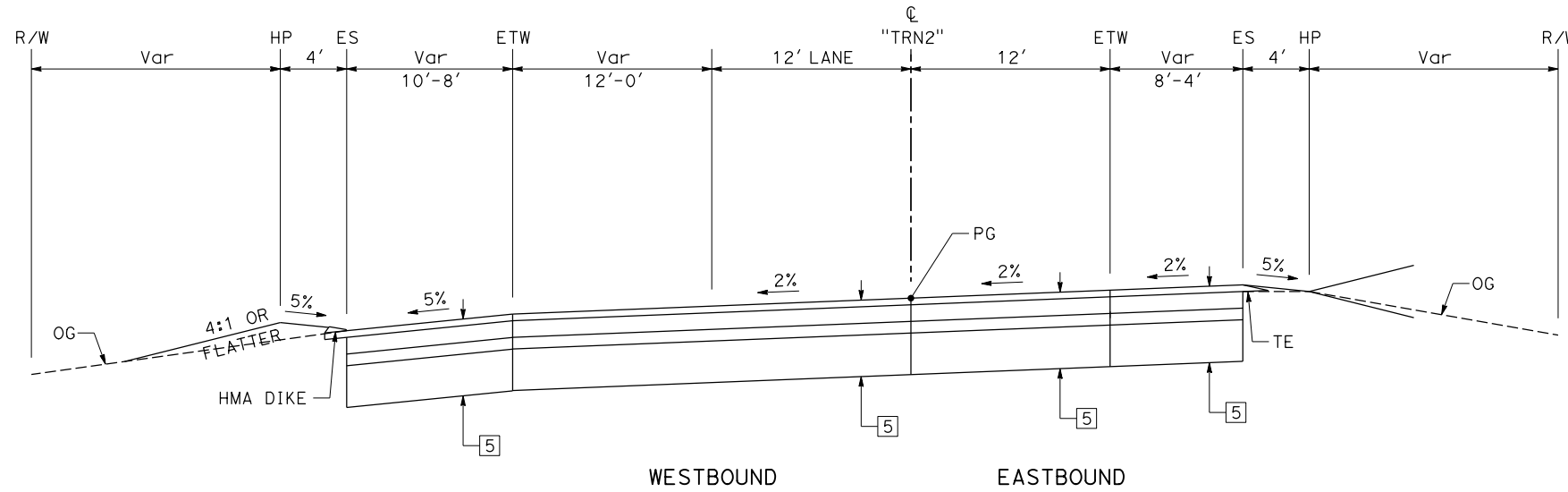
**TYPICAL CROSS SECTIONS**  
NO SCALE  
**X-2**

STATE OF CALIFORNIA - DEPARTMENT OF TRANSPORTATION  
**Caltrans**  
06-DESIGN  
FUNCTIONAL SUPERVISOR: ROBERTO BANDA  
CALCULATED-DESIGNED BY: CHECKED BY:  
MICAELA GARCIA ARMANDO OROZCO  
REVISED BY: DATE REVISED:

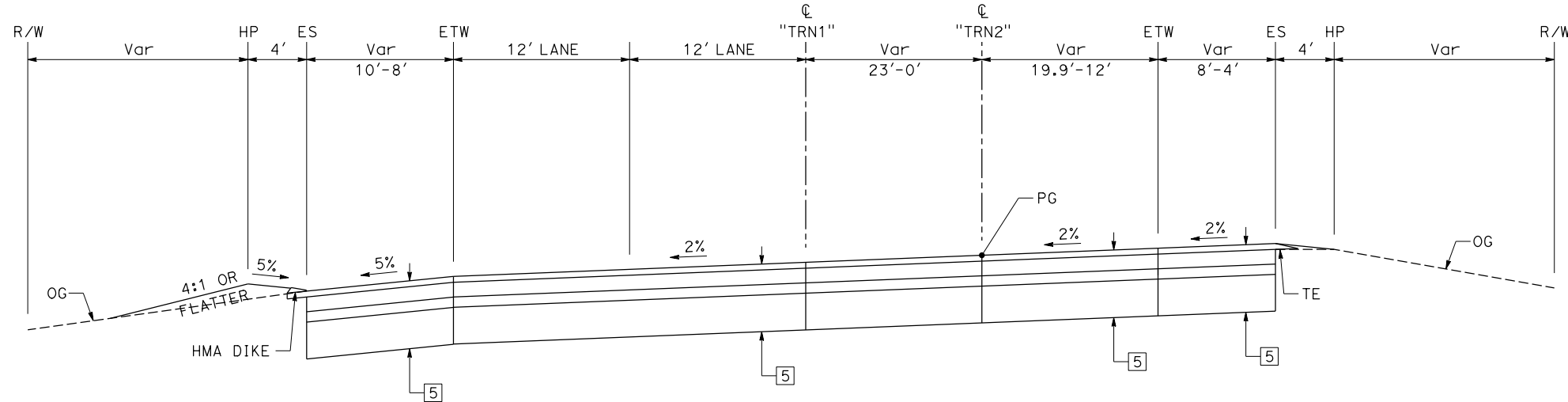
DATE PLOTTED => 29-JUN-2021  
TIME PLOTTED => 10:57  
LAST REVISION 01-10-20



Dist	COUNTY	ROUTE	POST MILES TOTAL PROJECT	SHEET No.	TOTAL SHEETS
05	Mon	156	R1.4-R2.1 / 1.0-1.6	??	??
X-XX-XX					
REGISTERED CIVIL ENGINEER			DATE		
X-XX-XX					
PLANS APPROVAL DATE					
					
<small>THE STATE OF CALIFORNIA OR ITS OFFICERS OR AGENTS SHALL NOT BE RESPONSIBLE FOR THE ACCURACY OR COMPLETENESS OF SCANNED COPIES OF THIS PLAN SHEET.</small>					



**ROUTE 156  
EB TRANSITION**  
"TRN2" Sta 22+00 TO 28+90.09



WESTBOUND EASTBOUND  
"TRN1" Sta 15+40.28 TO 22+00 "TRN2" Sta 15+39.34 TO 22+00

**ROUTE 156  
EB TRANSITION**

**TYPICAL CROSS SECTIONS**  
NO SCALE  
**X-3**

STATE OF CALIFORNIA - DEPARTMENT OF TRANSPORTATION  
**Caltrans**  
 06-DESIGN  
 FUNCTIONAL SUPERVISOR  
 ROBERTO BANDA  
 CALCULATED-DESIGNED BY  
 CHECKED BY  
 MICHAELA GARCIA  
 ARMANDO OROZCO  
 REVISED BY  
 DATE REVISED

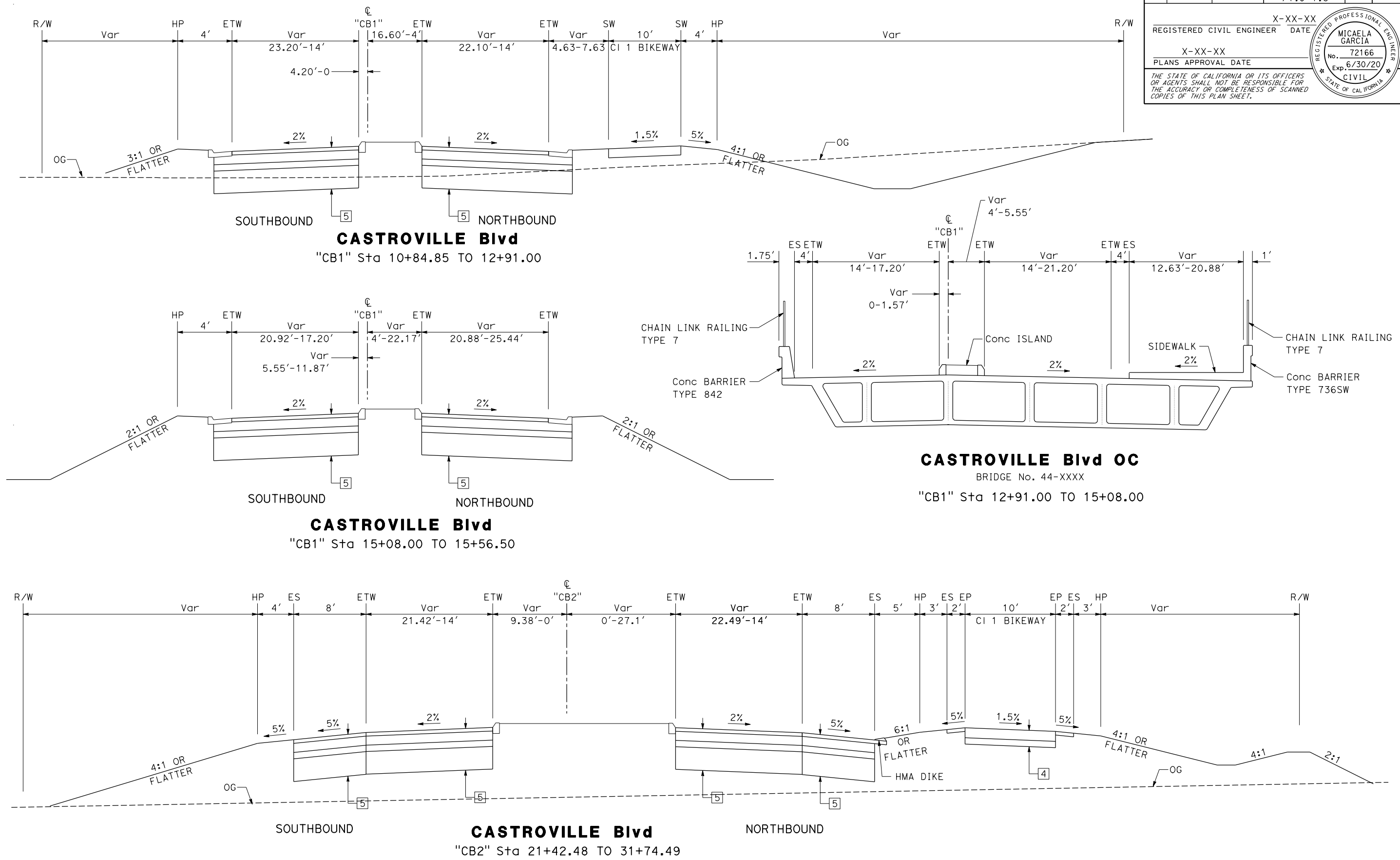
LAST REVISION     
 DATE PLOTTED => 29-JUN-2021     
 TIME PLOTTED => 10:57

Dist	COUNTY	ROUTE	POST MILES TOTAL PROJECT	SHEET No.	TOTAL SHEETS
05	Mon	156	R1.4-R2.1 /1.0-1.6	??	??

X-XX-XX	
REGISTERED CIVIL ENGINEER	DATE
MICAELA GARCIA	
No. 72166	
Exp. 6/30/20	
CIVIL	
STATE OF CALIFORNIA	

THE STATE OF CALIFORNIA OR ITS OFFICERS OR AGENTS SHALL NOT BE RESPONSIBLE FOR THE ACCURACY OR COMPLETENESS OF SCANNED COPIES OF THIS PLAN SHEET.



**TYPICAL CROSS SECTIONS**  
NO SCALE  
**X-4**

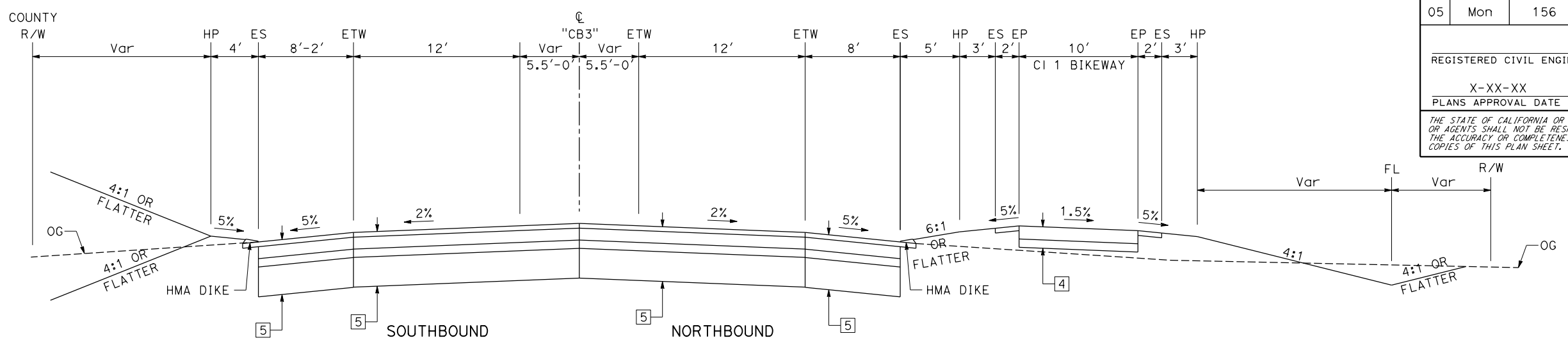
STATE OF CALIFORNIA - DEPARTMENT OF TRANSPORTATION  
**Caltrans**  
06-DESIGN  
FUNCTIONAL SUPERVISOR: ROBERTO BANDA  
CALCULATED/DESIGNED BY: MICAELA GARCIA  
CHECKED BY: ARMANDO OROZCO  
REVISED BY: DATE REVISED

Dist	COUNTY	ROUTE	POST MILES TOTAL PROJECT	SHEET No.	TOTAL SHEETS
05	Mon	156	R1.4-R2.1 / 1.0-1.6	??	??

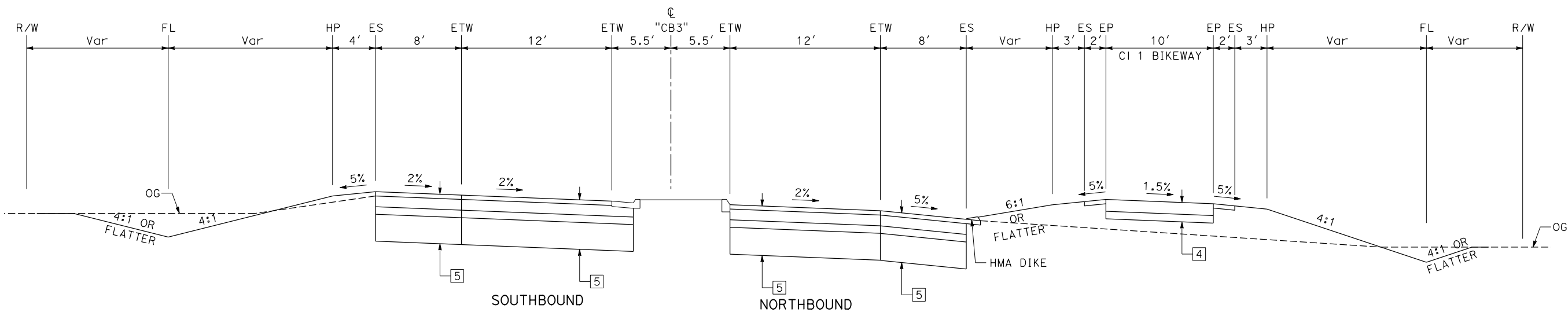
  

X-XX-XX	
REGISTERED CIVIL ENGINEER	DATE
MICAELA GARCIA	
No. 72166	
Exp. 6/30/20	
CIVIL	
STATE OF CALIFORNIA	

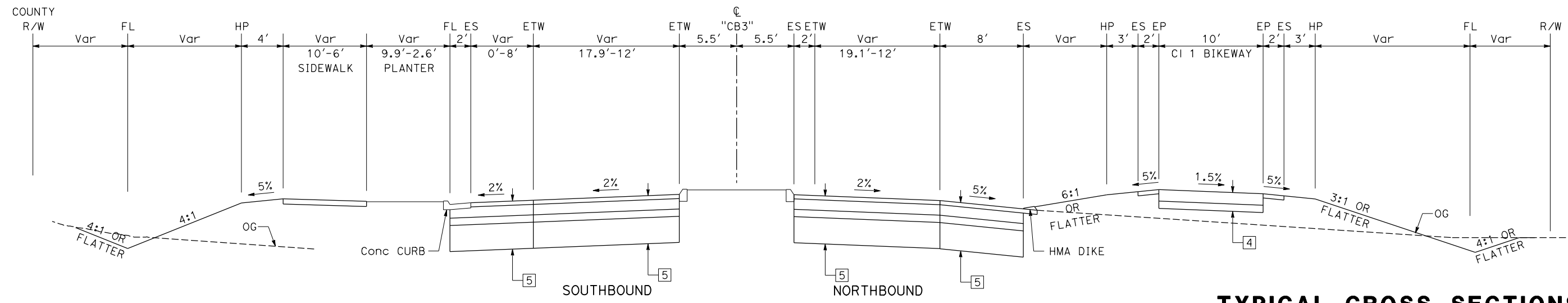
THE STATE OF CALIFORNIA OR ITS OFFICERS OR AGENTS SHALL NOT BE RESPONSIBLE FOR THE ACCURACY OR COMPLETENESS OF SCANNED COPIES OF THIS PLAN SHEET.



**CASTROVILLE Blvd**  
"CB3" Sta 34+80.50 TO 39+60.00



**CASTROVILLE Blvd**  
"CB3" Sta 33+65.09 TO 34+80.50



**CASTROVILLE Blvd**  
"CB3" Sta 30+50.70 TO 33+65.09

**TYPICAL CROSS SECTIONS**  
NO SCALE  
**X-5**

STATE OF CALIFORNIA - DEPARTMENT OF TRANSPORTATION  
**Caltrans**  
06-DESIGN

REVISED BY  
DATE REVISED

MICAELA GARCIA  
ARMANDO OROZCO

CALCULATED-DESIGNED BY  
CHECKED BY

FUNCTIONAL SUPERVISOR  
ROBERTO BANDA

REVISIONS

Dist	COUNTY	ROUTE	POST MILES TOTAL PROJECT	SHEET No.	TOTAL SHEETS
05	Mon	156	R1.4-R2.1 /1.0-1.6	??	??

X-XX-XX	
REGISTERED CIVIL ENGINEER	DATE
MICAELA GARCIA	
No. 72166	
Exp. 6/30/20	
CIVIL	
STATE OF CALIFORNIA	

THE STATE OF CALIFORNIA OR ITS OFFICERS OR AGENTS SHALL NOT BE RESPONSIBLE FOR THE ACCURACY OR COMPLETENESS OF SCANNED COPIES OF THIS PLAN SHEET.

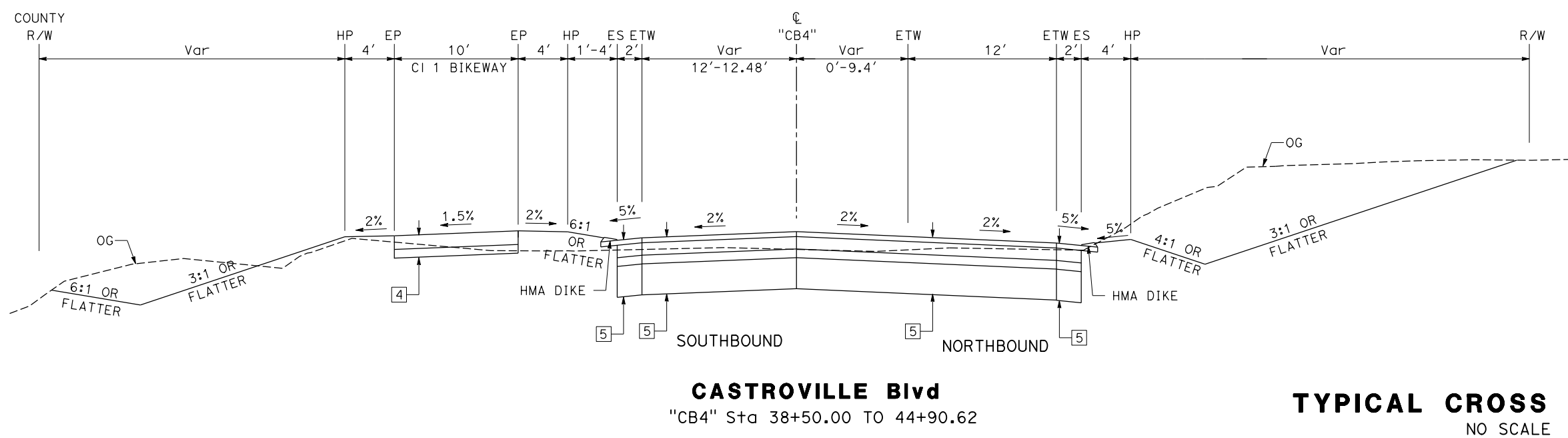
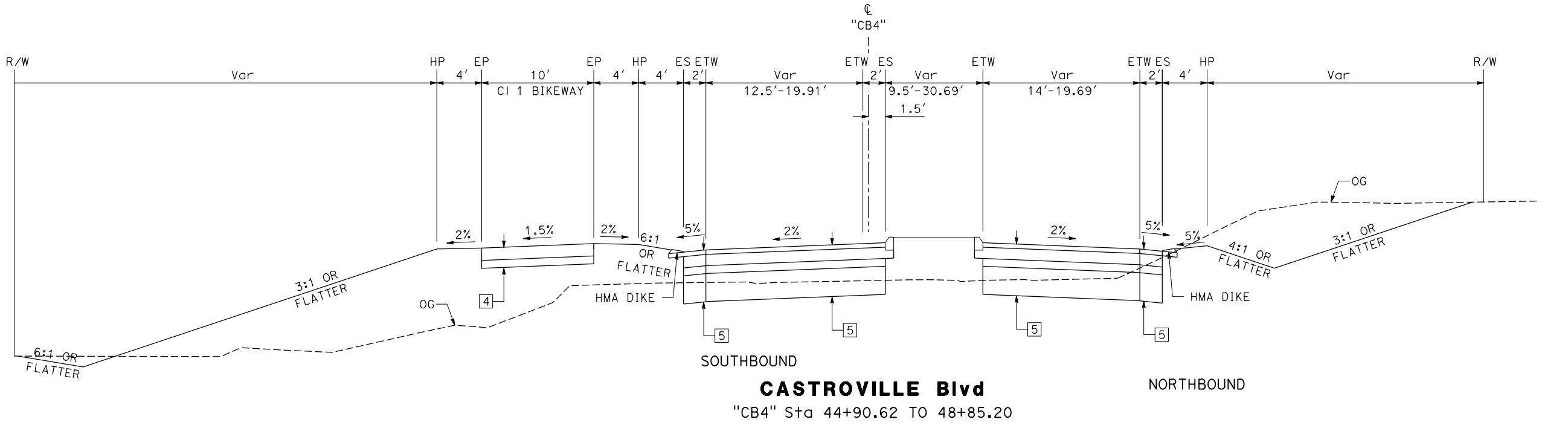
STATE OF CALIFORNIA - DEPARTMENT OF TRANSPORTATION  
**Caltrans**  
 06-DESIGN

FUNCTIONAL SUPERVISOR  
 ROBERTO BANDA

CHECKED BY  
 ARMANDO OROZCO

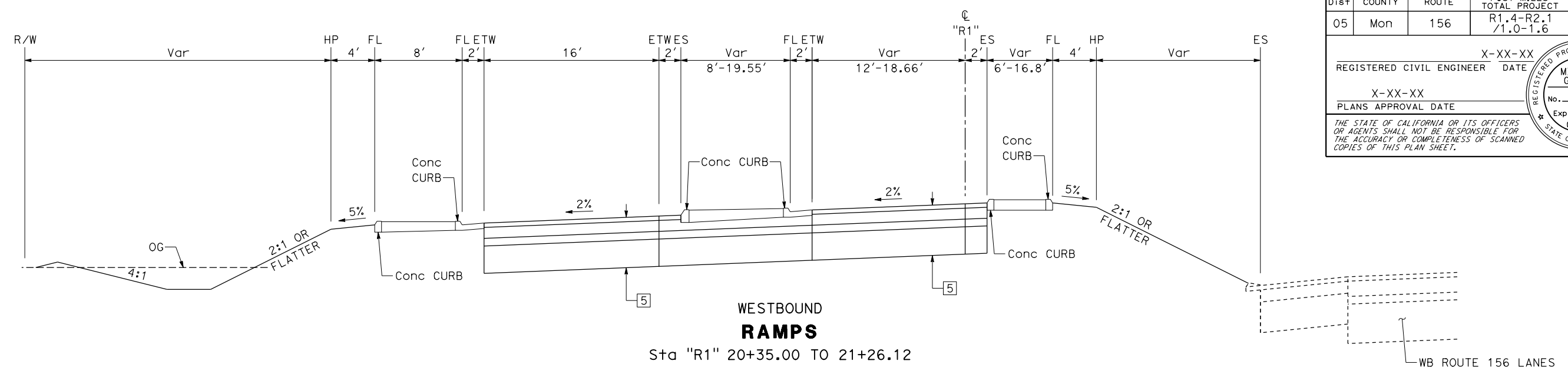
REVISOR BY  
 MICAELA GARCIA

DATE REVISED  
 DATE REVISED

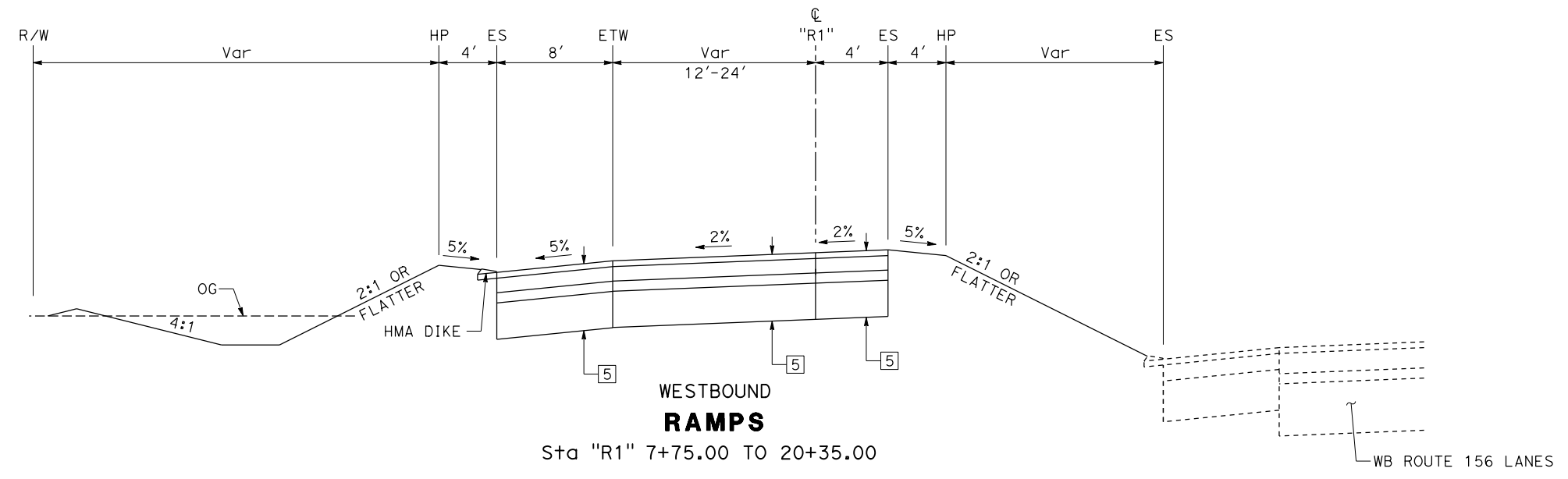


**TYPICAL CROSS SECTIONS**  
 NO SCALE  
**X-6**

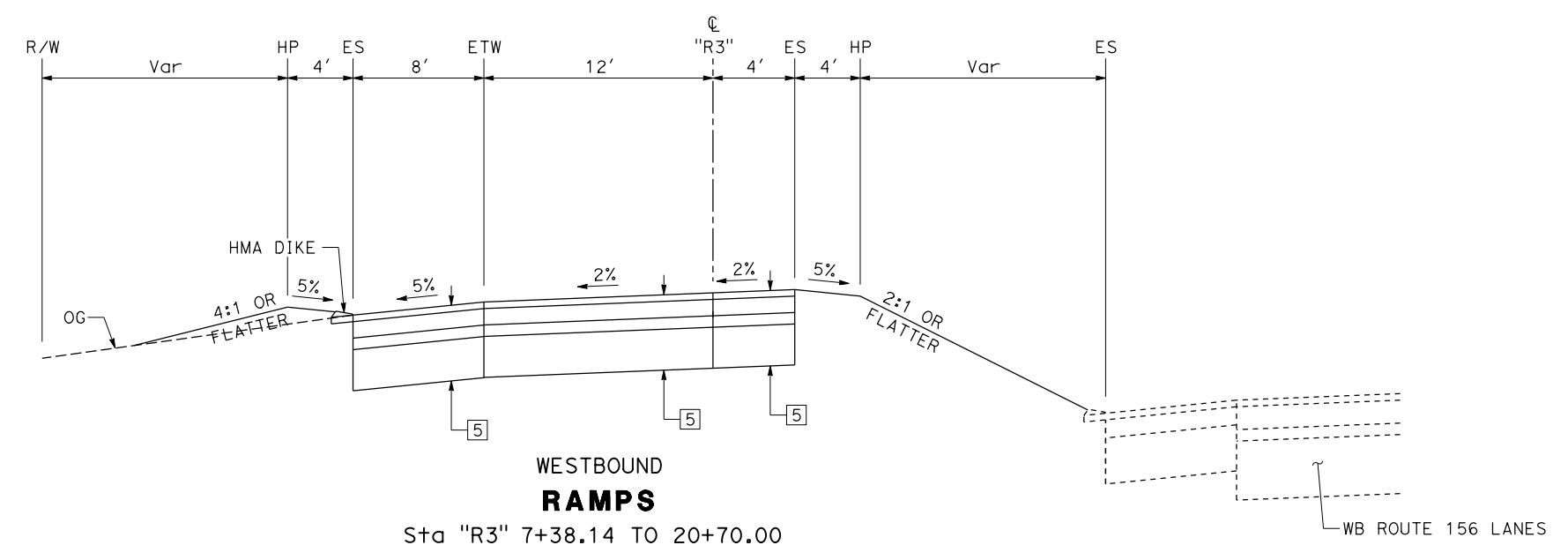
Dist	COUNTY	ROUTE	POST MILES TOTAL PROJECT	SHEET No.	TOTAL SHEETS
05	Mon	156	R1.4-R2.1 / 1.0-1.6	??	??
X-XX-XX					
REGISTERED CIVIL ENGINEER			DATE		
X-XX-XX					
PLANS APPROVAL DATE					
<small>THE STATE OF CALIFORNIA OR ITS OFFICERS OR AGENTS SHALL NOT BE RESPONSIBLE FOR THE ACCURACY OR COMPLETENESS OF SCANNED COPIES OF THIS PLAN SHEET.</small>					



**WESTBOUND  
RAMPS**  
Sta "R1" 20+35.00 TO 21+26.12



**WESTBOUND  
RAMPS**  
Sta "R1" 7+75.00 TO 20+35.00



**WESTBOUND  
RAMPS**  
Sta "R3" 7+38.14 TO 20+70.00

**TYPICAL CROSS SECTIONS**  
NO SCALE  
**X-7**

STATE OF CALIFORNIA - DEPARTMENT OF TRANSPORTATION  
**Caltrans**  
 06-DESIGN  
 FUNCTIONAL SUPERVISOR: ROBERTO BANDA  
 CALCULATED/DESIGNED BY: MICAELA GARCIA  
 CHECKED BY: ARMANDO OROZCO  
 REVISED BY: DATE REVISED

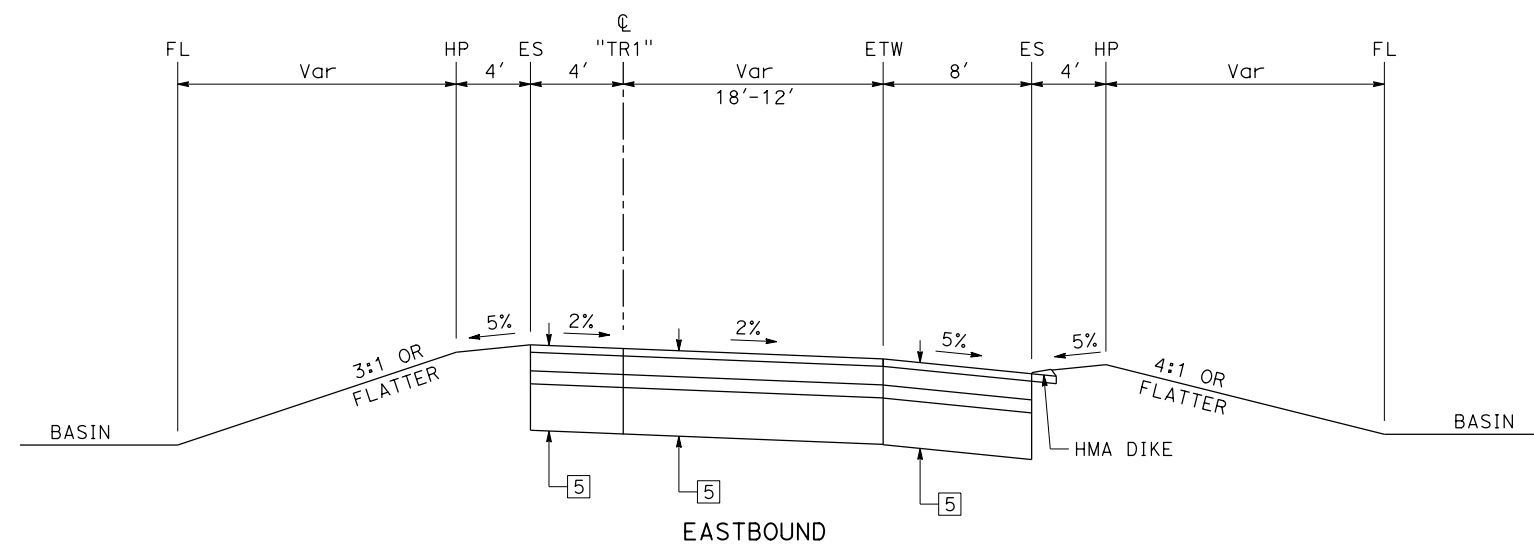
LAST REVISION: 01-10-20   
 DATE PLOTTED => 29-JUN-2021   
 TIME PLOTTED => 10:58

Dist	COUNTY	ROUTE	POST MILES TOTAL PROJECT	SHEET No.	TOTAL SHEETS
05	Mon	156	R1.4-R2.1 / 1.0-1.6	??	??

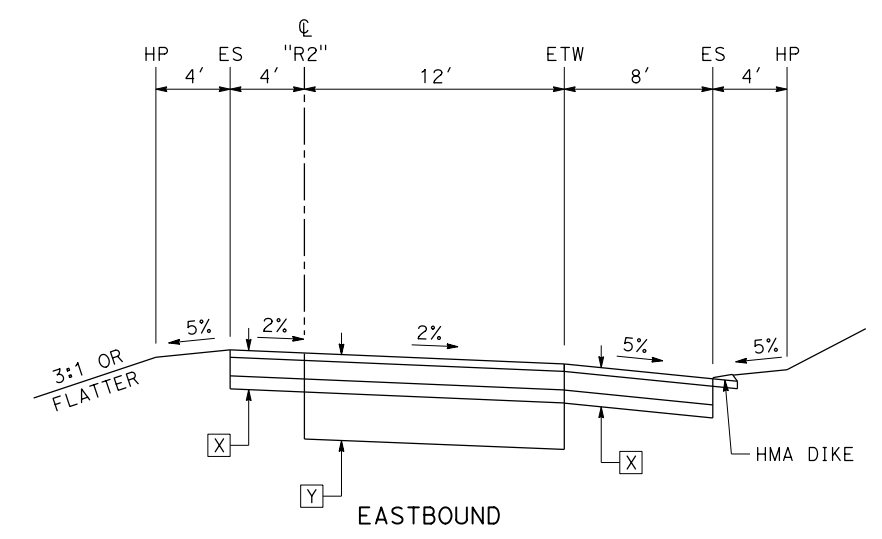
  

X-XX-XX	
REGISTERED CIVIL ENGINEER	DATE
MICAELA GARCIA	
No. 72166	
Exp. 6/30/20	
CIVIL	
STATE OF CALIFORNIA	

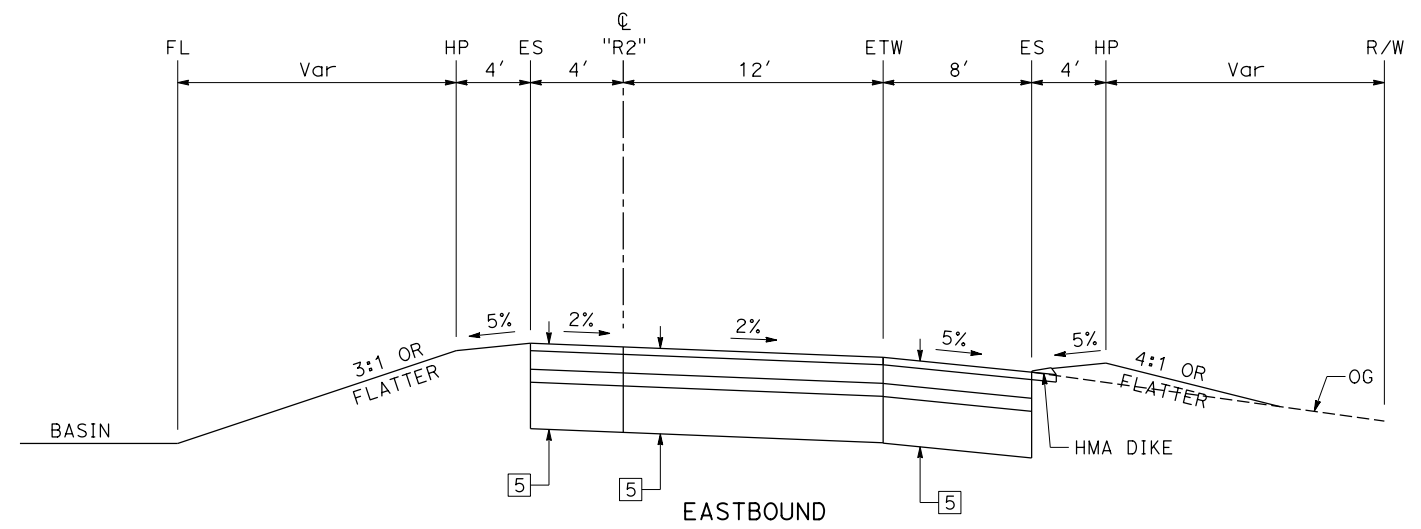
THE STATE OF CALIFORNIA OR ITS OFFICERS OR AGENTS SHALL NOT BE RESPONSIBLE FOR THE ACCURACY OR COMPLETENESS OF SCANNED COPIES OF THIS PLAN SHEET.



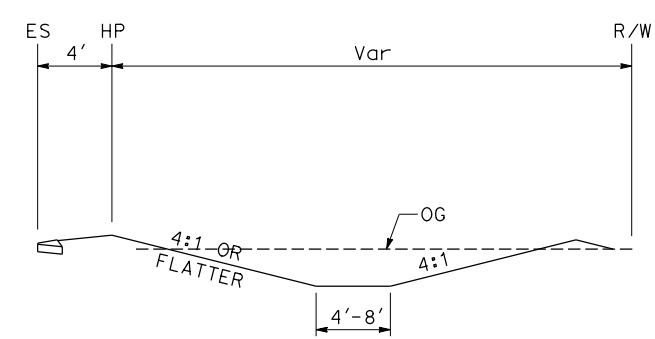
**LOOP ON-RAMP**  
Sta "TR1" 8+36.28 TO 20+00



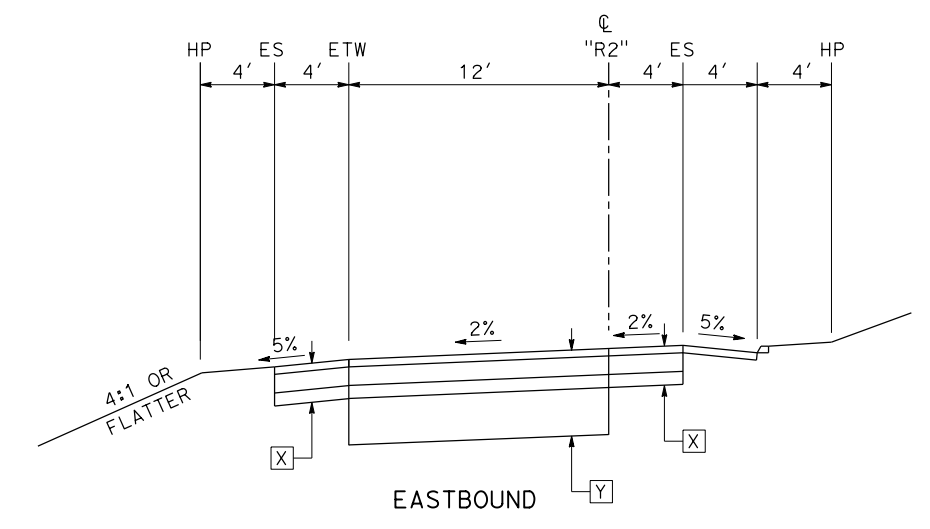
**OFF-RAMP**  
Sta "R2" 12+50.00 TO 16+50.00



**OFF-RAMP**  
Sta "R2" 7+75.00 TO 21+47.67



Sta "R2" 10+50.00 TO 12+50.00  
Sta "R2" 18+50.00 TO 21+30.00



**OFF-RAMP**  
Sta "R2" 16+50.00 TO 18+50.00

**TYPICAL CROSS SECTIONS**  
NO SCALE  
**X-8**

STATE OF CALIFORNIA - DEPARTMENT OF TRANSPORTATION  
**Caltrans**  
06-DESIGN  
FUNCTIONAL SUPERVISOR: ROBERTO BANDA  
CALCULATED-DESIGNED BY: MICAELA GARCIA  
CHECKED BY: ARMANDO OROZCO  
REVISED BY: MICAELA GARCIA  
DATE REVISED: ARMANDO OROZCO

BORDER LAST REVISED 7/2/2010

USERNAME => s127456  
DGN FILE => 0518000120ca008.dgn

RELATIVE BORDER SCALE IS IN INCHES  
0 1 2 3

UNIT 1469

PROJECT NUMBER & PHASE

05180001201

DATE PLOTTED => 29-JUN-2021  
TIME PLOTTED => 10:58  
LAST REVISION 01-10-20

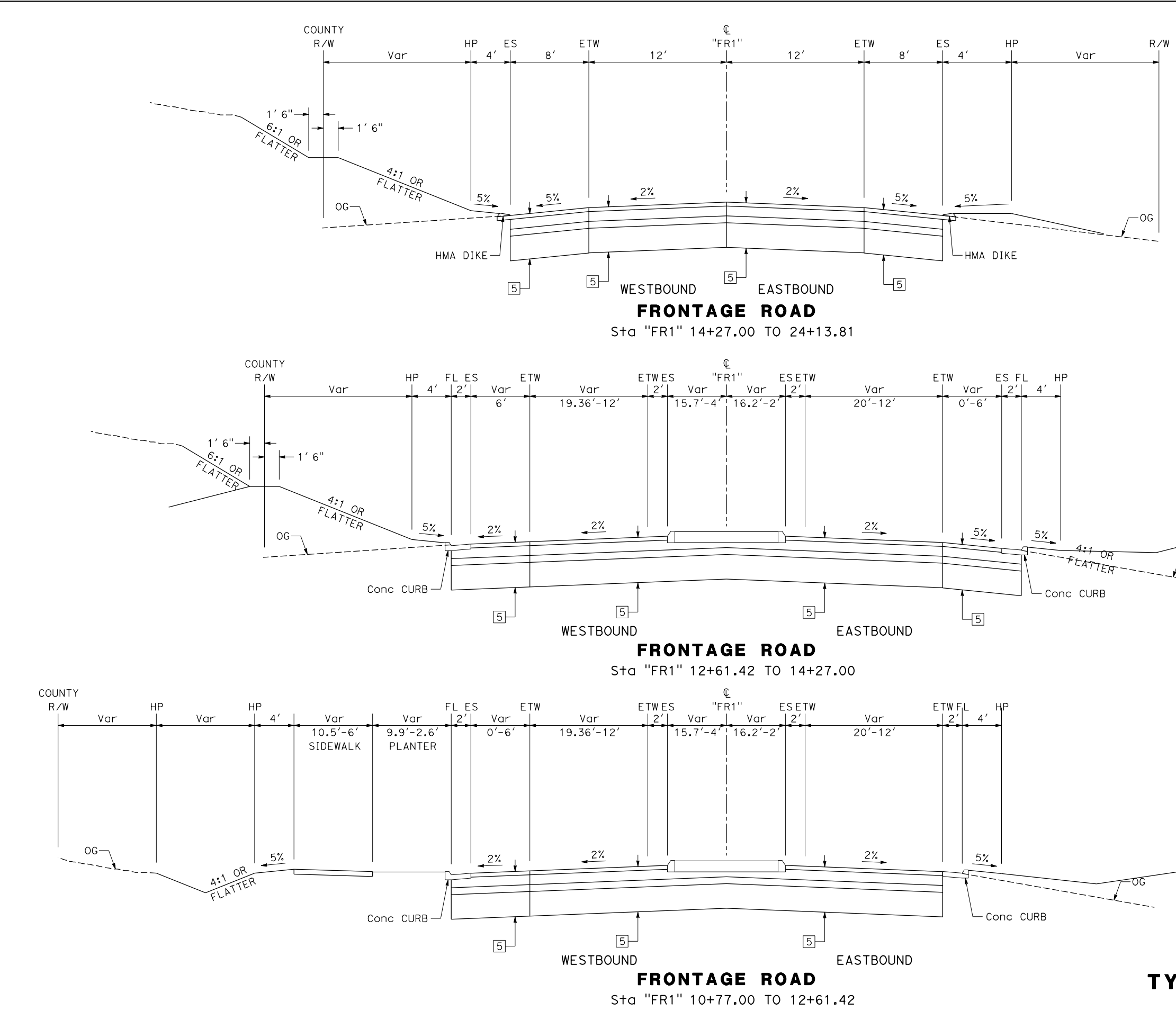
STATE OF CALIFORNIA - DEPARTMENT OF TRANSPORTATION  
**Caltrans**  
**06-DESIGN**

FUNCTIONAL SUPERVISOR  
 ROBERTO BANDA

CHECKED BY  
 ARMANDO OROZCO

DESIGNED BY  
 MICHAELA GARCIA

REVISOR  
 DATE



Dist	COUNTY	ROUTE	POST MILES TOTAL PROJECT	SHEET No.	TOTAL SHEETS
05	Mon	156	R1.4-R2.1 / 1.0-1.6	??	??

X-XX-XX  
 REGISTERED CIVIL ENGINEER DATE  
 X-XX-XX  
 PLANS APPROVAL DATE

REGISTERED PROFESSIONAL ENGINEER  
 MICHAELA GARCIA  
 No. 72166  
 Exp. 6/30/20  
 CIVIL  
 STATE OF CALIFORNIA

THE STATE OF CALIFORNIA OR ITS OFFICERS OR AGENTS SHALL NOT BE RESPONSIBLE FOR THE ACCURACY OR COMPLETENESS OF SCANNED COPIES OF THIS PLAN SHEET.

**TYPICAL CROSS SECTIONS**  
 NO SCALE  
**X-9**

DATE PLOTTED => 29-JUN-2021  
 TIME PLOTTED => 10:58  
 LAST REVISION  
 01-10-20



Dist	COUNTY	ROUTE	POST MILES TOTAL PROJECT	SHEET No.	TOTAL SHEETS
05	Mon	156	R1.4-R2.1 / 1.0-1.6	??	??

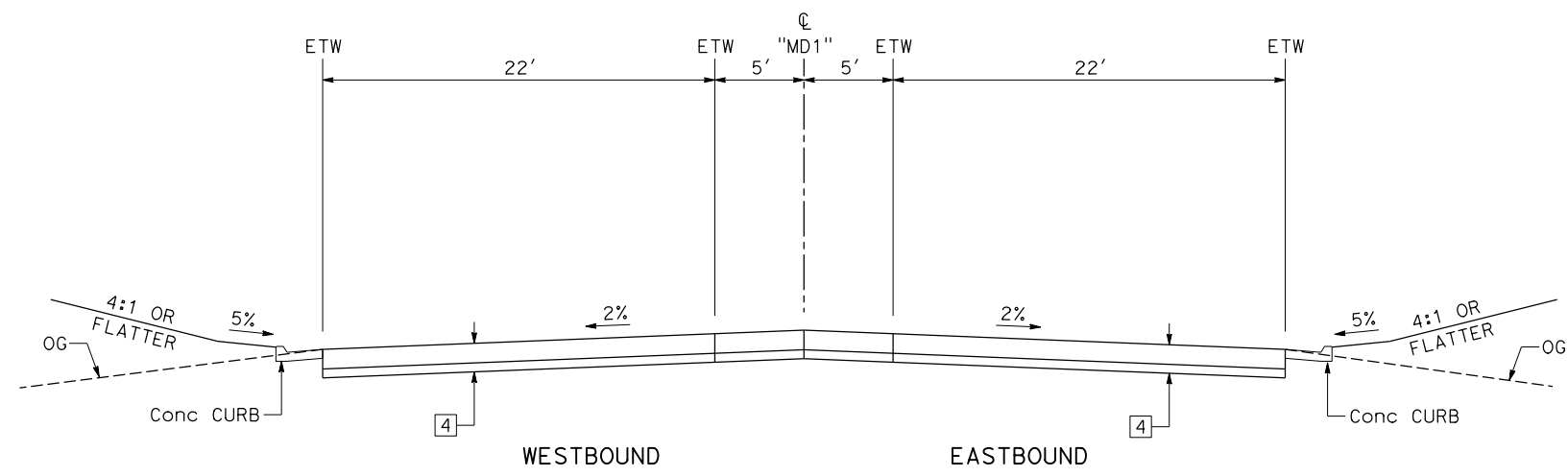
  

X-XX-XX	
REGISTERED CIVIL ENGINEER	DATE
X-XX-XX	
PLANS APPROVAL DATE	

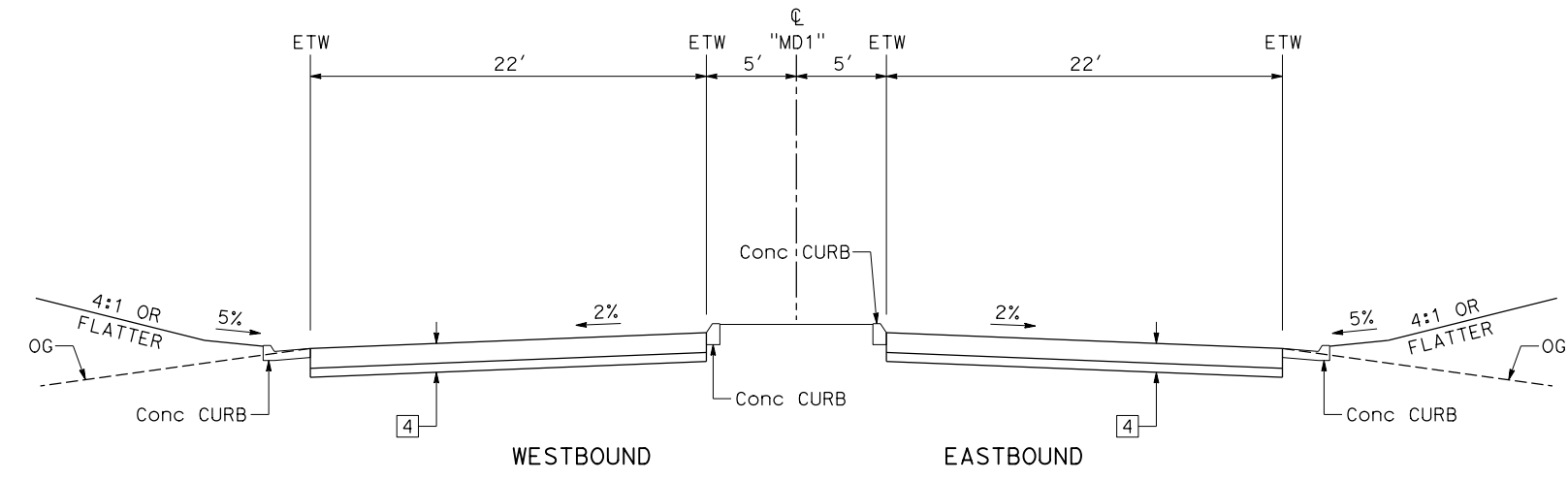
REGISTERED PROFESSIONAL ENGINEER	
MICAELA GARCIA	
No.	72166
Exp.	6/30/20
CIVIL	
STATE OF CALIFORNIA	

THE STATE OF CALIFORNIA OR ITS OFFICERS OR AGENTS SHALL NOT BE RESPONSIBLE FOR THE ACCURACY OR COMPLETENESS OF SCANNED COPIES OF THIS PLAN SHEET.



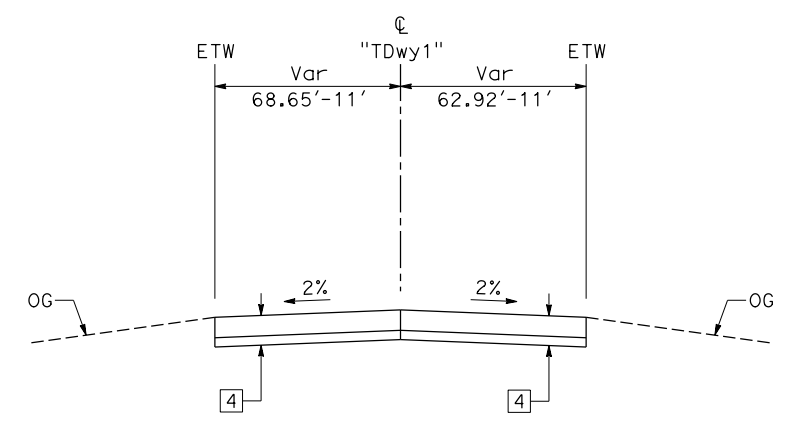
**MONTE DEL LAGO**

"MD1" Sta 05+08.00 TO 05+55.20  
 "MD1" Sta 07+49.45 TO 07+85.00



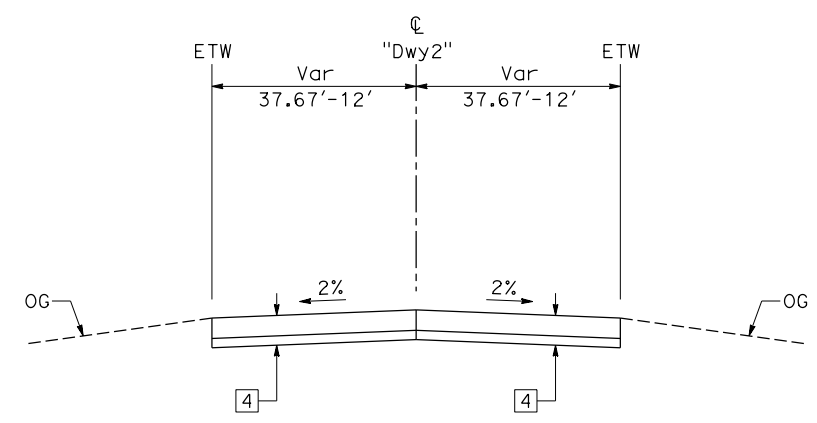
**MONTE DEL LAGO**

"MD1" Sta 05+55.20 TO 07+49.45



**TEMPORARY DRIVEWAY**

"TDwy1" Sta 06+83.47 TO 07+90.00



**DRIVEWAY 2**

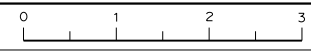
"Dwy2" Sta 29+42.69 TO 29+82.69

**TYPICAL CROSS SECTIONS**  
 NO SCALE  
**X-10**

STATE OF CALIFORNIA - DEPARTMENT OF TRANSPORTATION  
**Caltrans**  
 06-DESIGN  
 FUNCTIONAL SUPERVISOR: ROBERTO BANDA  
 CALCULATED-DESIGNED BY: MICAELA GARCIA  
 CHECKED BY: ARMANDO OROZCO  
 REVISED BY: DATE REVISIONS

USERNAME => s127456  
 DGN FILE => 0518000120co010.dgn

RELATIVE BORDER SCALE IS IN INCHES



UNIT 1469

PROJECT NUMBER & PHASE

05180001201

DATE PLOTTED => 25-JUN-2021  
 TIME PLOTTED => 14:39  
 LAST REVISION 01-10-20