








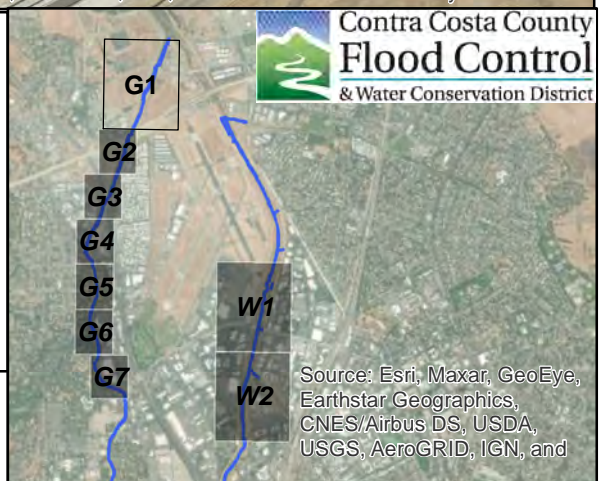
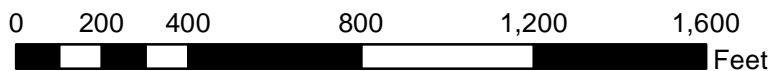
# Grayson 1



By Anthony DiSilvestre  
Date: 4/19/2021

## Legend

-  Points of Access
-  Haul Route
-  Access Ramp
-  Rank 1 Bars
-  Rank 2 Bars





Source: Esri, Maxar, GeoEye, Earthstar Geographics, CNES/Airbus DS, USDA, USGS, AeroGRID, IGN, and the GIS User Community

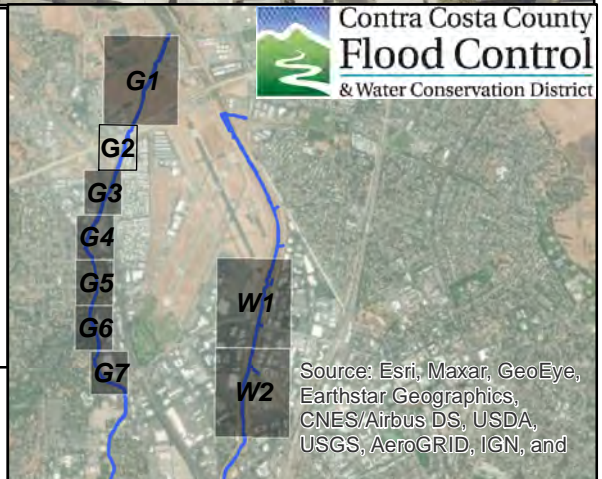

# Grayson 2



By Anthony DiSilvestre  
Date: 4/19/2021

## Legend

- Points of Access
- / / / / Haul Route
- Access Ramp
- Rank 1 Bars
- Rank 2 Bars



Source: Esri, Maxar, GeoEye, Earthstar Geographics, CNES/Airbus DS, USDA, USGS, AeroGRID, IGN, and the GIS User Community



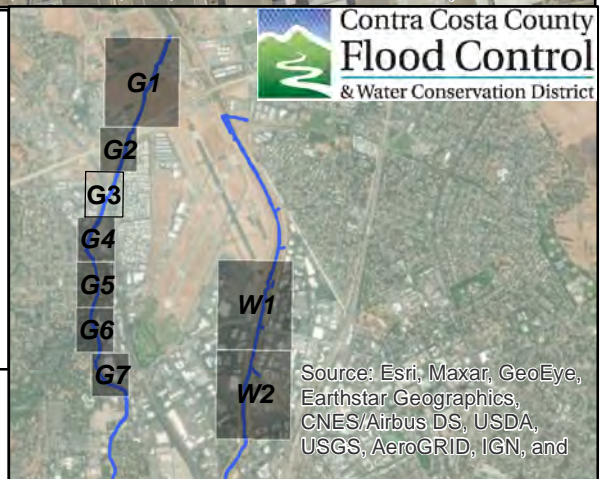
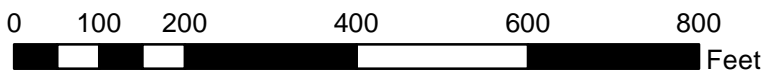
# Grayson 3



By Anthony DiSilvestre  
Date: 4/19/2021

## Legend

- Points of Access
- Haul Route
- Access Ramp
- Rank 1 Bars
- Rank 2 Bars





Source: Esri, Maxar, GeoEye, Earthstar Geographics, CNES/Airbus DS, USDA, USGS, AeroGRID, IGN, and the GIS User Community

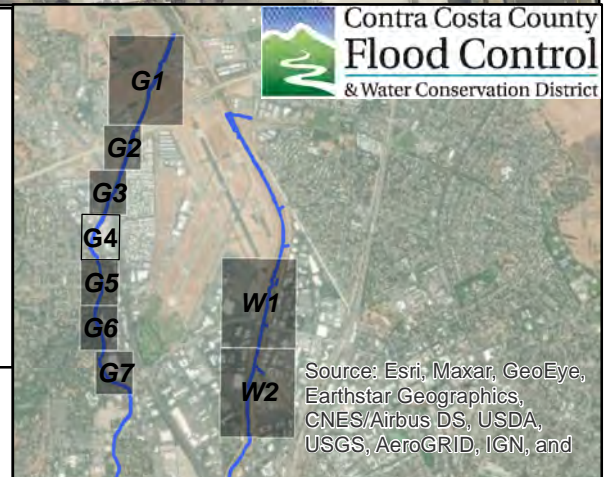
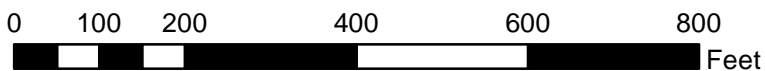
# Grayson 4



By Anthony DiSilvestre  
Date: 4/19/2021

## Legend

- Points of Access
- Haul Route
- Access Ramp
- Rank 1 Bars
- Rank 2 Bars



Source: Esri, Maxar, GeoEye, Earthstar Geographics, CNES/Airbus DS, USDA, USGS, AeroGRID, IGN, and the GIS User Community








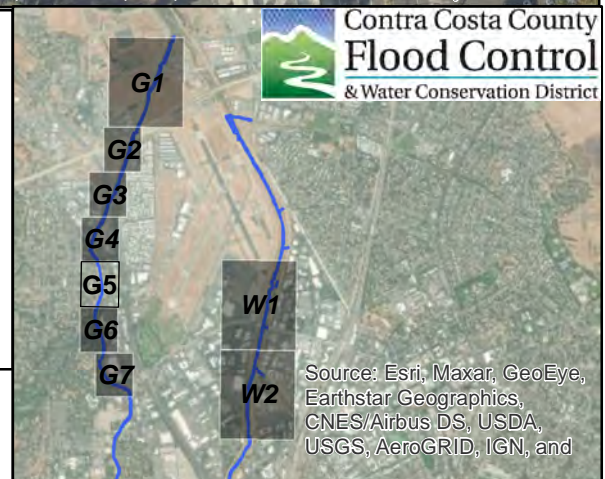
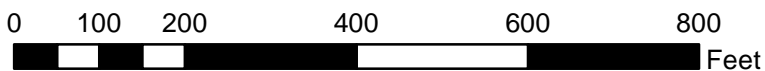
# Grayson 5



By Anthony DiSilvestre  
Date: 4/19/2021

## Legend

-  Points of Access
-  Haul Route
-  Access Ramp
-  Rank 1 Bars
-  Rank 2 Bars





Source: Esri, Maxar, GeoEye, Earthstar Geographics, CNES/Airbus DS, USDA, USGS, AeroGRID, IGN, and the GIS User Community

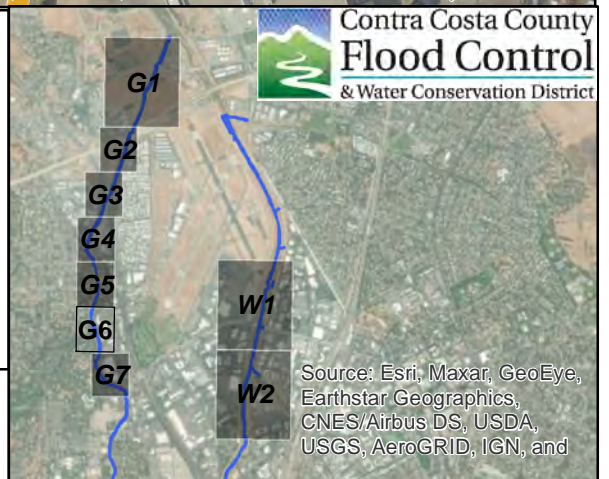

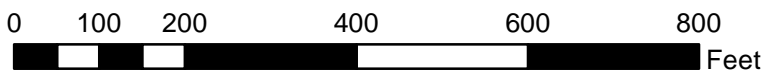
# Grayson 6



By Anthony DiSilvestre  
Date: 4/19/2021

## Legend

- Points of Access
- Haul Route
- Access Ramp
- Rank 1 Bars
- Rank 2 Bars



Source: Esri, Maxar, GeoEye, Earthstar Geographics, CNES/Airbus DS, USDA, USGS, AeroGRID, IGN, and the GIS User Community








Source: Esri, Maxar, GeoEye, Earthstar Geographics, CNES/Airbus DS, USDA, USGS, AeroGRID, IGN, and the GIS User Community

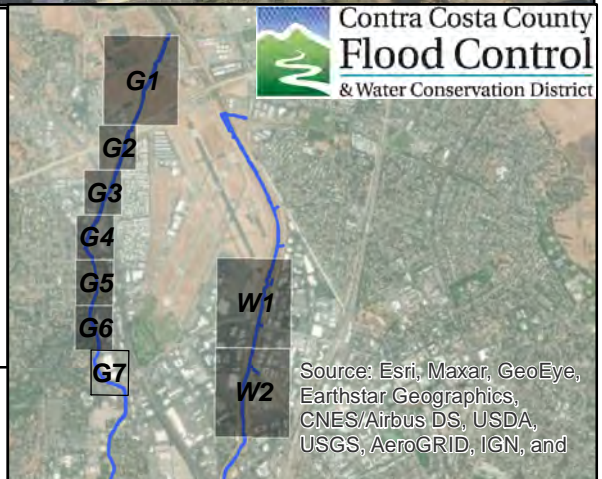
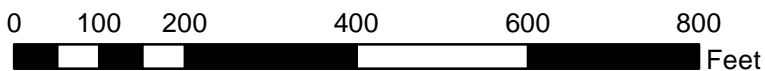
# Grayson 7



By Anthony DiSilvestre  
Date: 4/19/2021

## Legend

-  Points of Access
-  Haul Route
-  Access Ramp
-  Rank 1 Bars
-  Rank 2 Bars



Source: Esri, Maxar, GeoEye, Earthstar Geographics, CNES/Airbus DS, USDA, USGS, AeroGRID, IGN, and the GIS User Community



Source: Esri, Maxar, GeoEye, Earthstar Geographics, CNES/Airbus DS, USDA, USGS, AeroGRID, IGN, and the GIS User Community

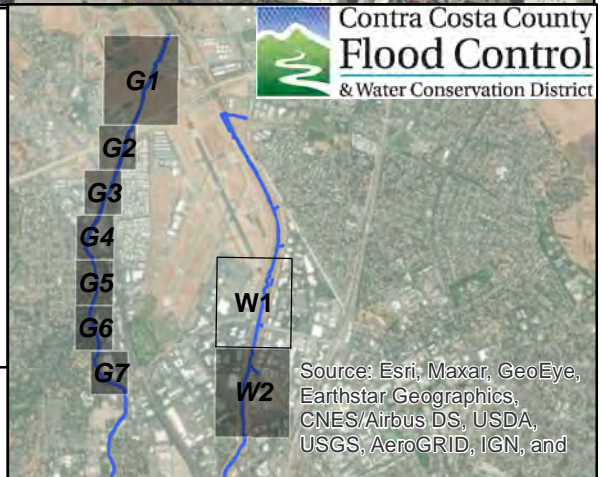

# Walnut 1



By Anthony DiSilvestre  
Date: 4/19/2021

## Legend

- Points of Access
- Haul Route
- Access Ramp
- Rank 1 Bars
- Rank 2 Bars



Source: Esri, Maxar, GeoEye, Earthstar Geographics, CNES/Airbus DS, USDA, USGS, AeroGRID, IGN, and the GIS User Community










Source: Esri, Maxar, GeoEye, Earthstar Geographics, CNES/Airbus DS, USDA, USGS, AeroGRID, IGN, and the GIS User Community

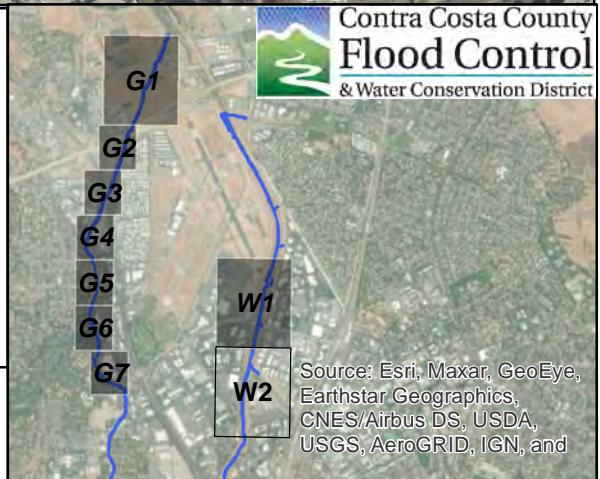
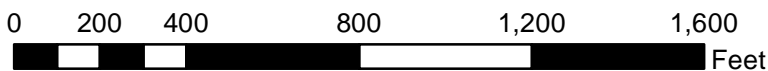
# Walnut 2



By Anthony DiSilvestre  
Date: 4/19/2021

## Legend

-  Points of Access
-  Haul Route
-  Access Ramp
-  Rank 1 Bars
-  Rank 2 Bars



Source: Esri, Maxar, GeoEye, Earthstar Geographics, CNES/Airbus DS, USDA, USGS, AeroGRID, IGN, and the GIS User Community